

AREA OF ESTABLISHMENT
SEE SHEET 2 OF 2
FOR DETAILS

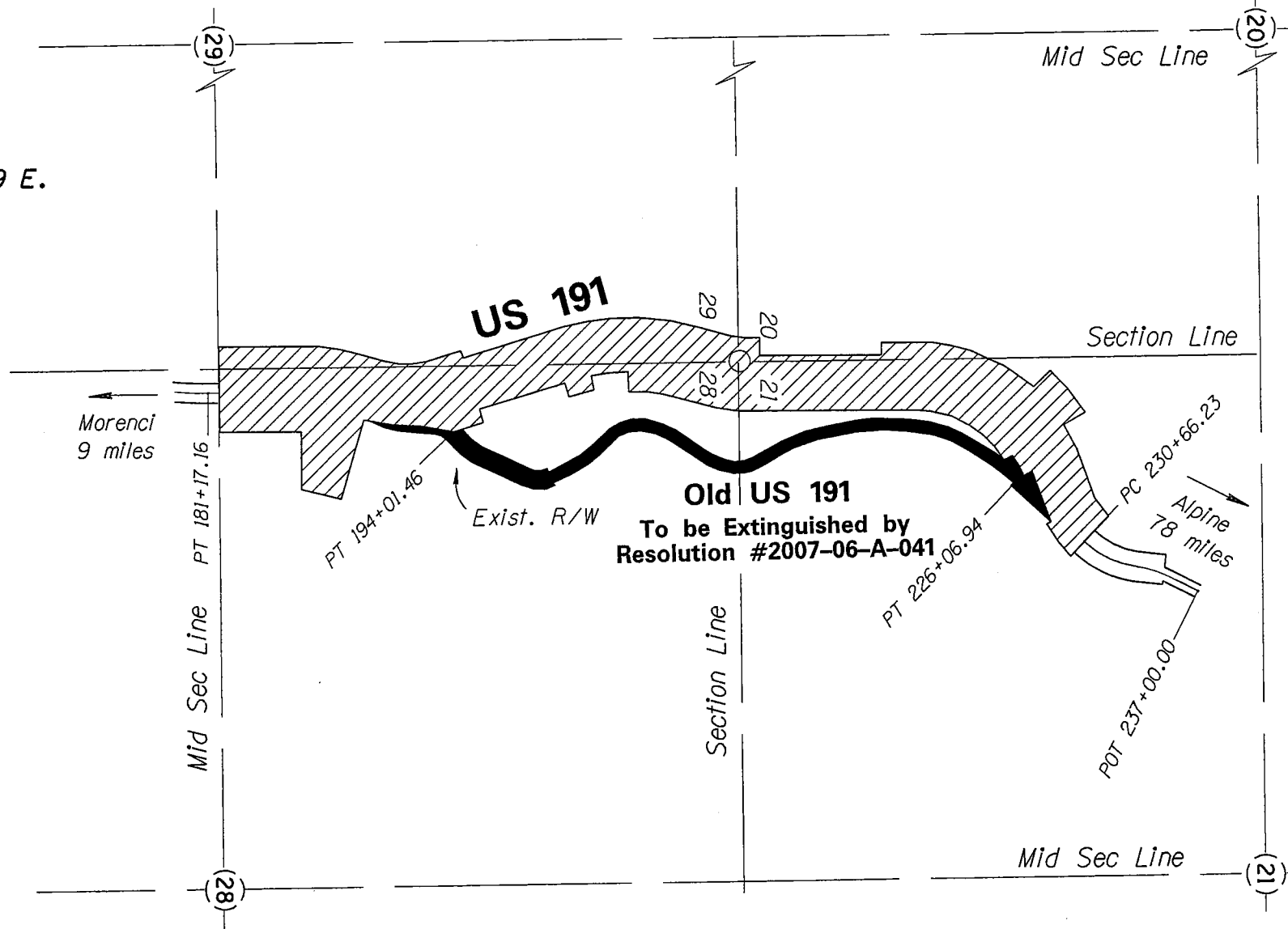
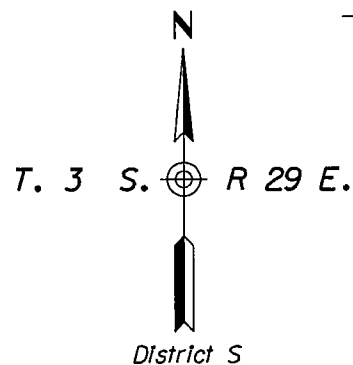
THIS PLAT WAS DIGITALLY PRODUCED
FROM ARIZONA DEPARTMENT OF
TRANSPORTATION
GENERAL HIGHWAY MAP

RIGHT OF WAY PLANS SECTION
REVISED MAY 17, 2000

APPENDIX "A"

191 GE 173 H6815 01R
SAFFORD - SPRINGERVILLE
Upper Chase Creek
Greenlee County

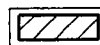
DATE: JUNE 15, 2007 SHEET 1 OF 2



THIS PLAT WAS DIGITALLY PRODUCED
FROM ARIZONA DEPARTMENT OF
TRANSPORTATION
GENERAL HIGHWAY MAP

RIGHT OF WAY PLANS SECTION
REVISED JULY 17, 2000

AREA OF
ESTABLISHMENT



APPENDIX "A"

191 GE 173 H6815 01R
SAFFORD - SPRINGVILLE
Upper Chase Creek
Greenlee County

DATE: JUNE 15, 2007 SHEET 2 OF 2