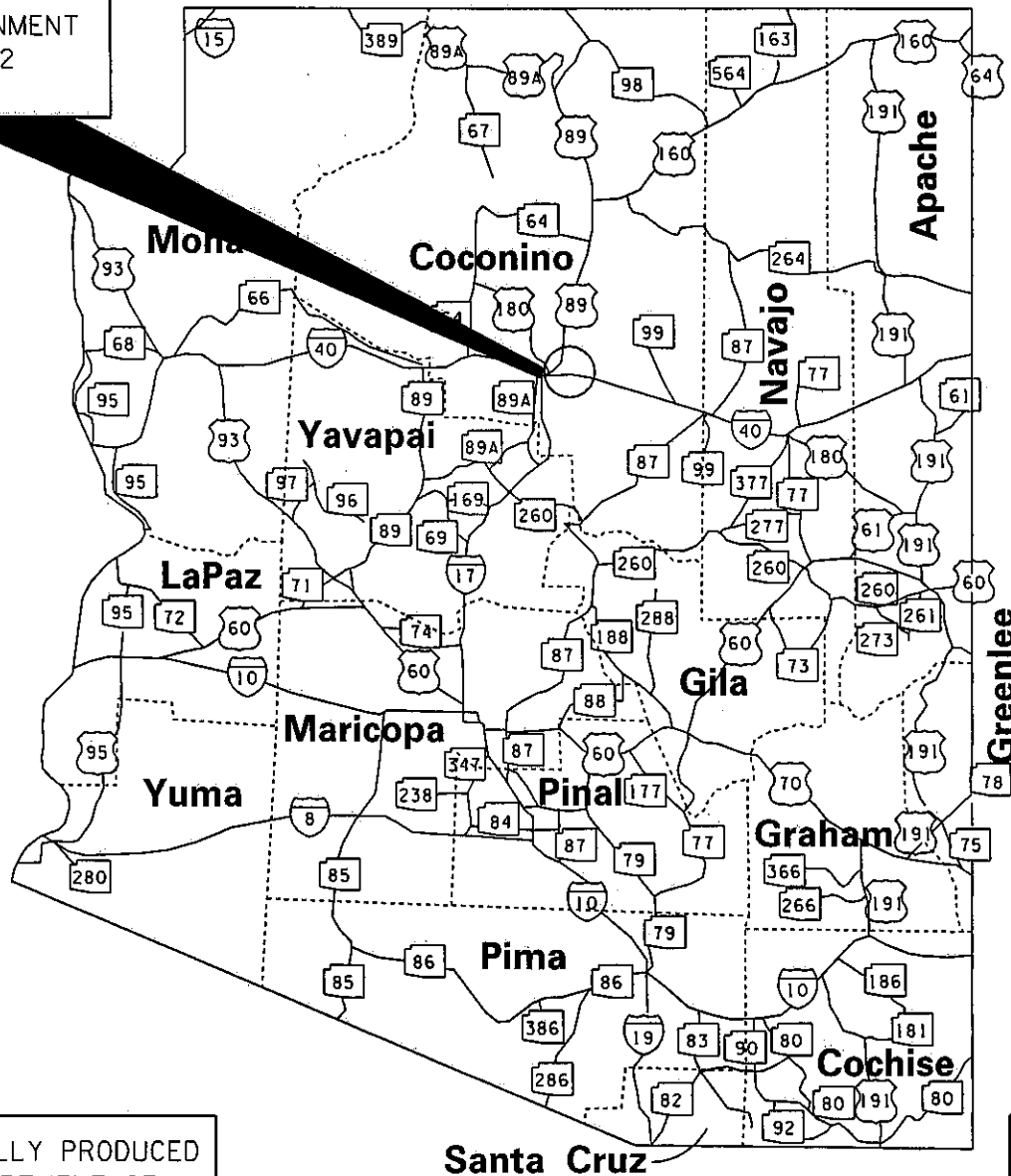


AREA OF ABANDONMENT
SEE SHEET 2 OF 2
FOR DETAILS



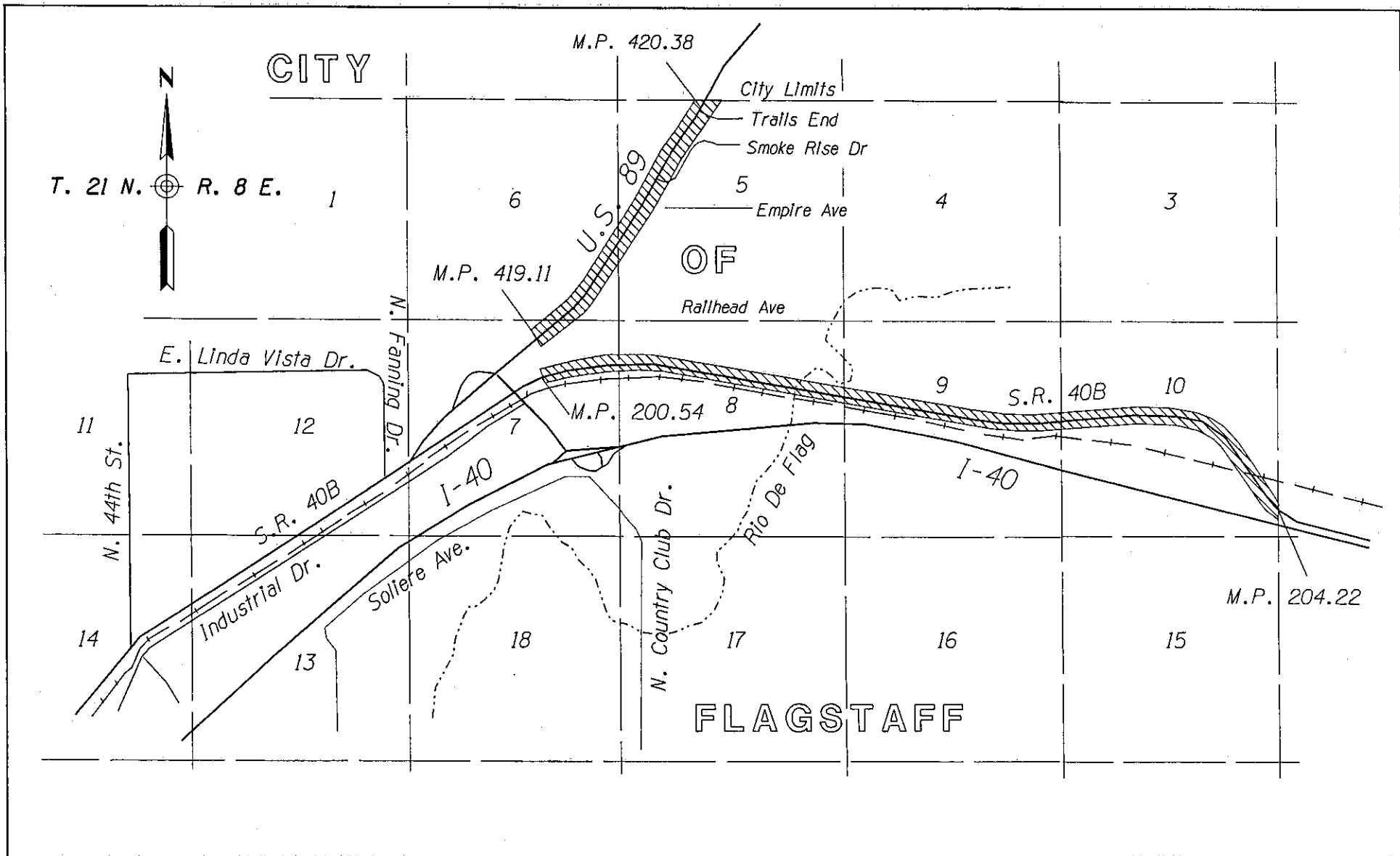
THIS PLAT WAS DIGITALLY PRODUCED
FROM ARIZONA DEPARTMENT OF
TRANSPORTATION
GENERAL HIGHWAY MAP

RIGHT OF WAY PLANS SECTION
REVISED MAY 17, 2000

APPENDIX "A"


089 CN 419 H0888 01R /
040 CN 200 H088801R
F-037-1-701 / F-042-4 (GEN)
FLAGSTAFF - CAMERON / FLAGSTAFF-HOLBROOK
East Flagstaff T. 1.
Coconino County

DATE: NOV 18, 2005 SHEET: 1 OF 2



THIS PLAT WAS DIGITALLY PRODUCED
 FROM ARIZONA DEPARTMENT OF
 TRANSPORTATION
 GENERAL HIGHWAY MAP

RIGHT OF WAY PLANS SECTION
 REVISED JULY 17, 2000

AREA OF 
 ABANDONMENT

APPENDIX "A"

089 CN 419 H0888 01R /
 040 CN 200 H088801R
 F-037-1-701 / F-042-4 (GEN)
 FLAGSTAFF - CAMERON / FLAGSTAFF-HOLBROOK
 East Flagstaff T. 1.
 Coconino County

DATE: NOV 18, 2005 SHEET: 2 OF 2