

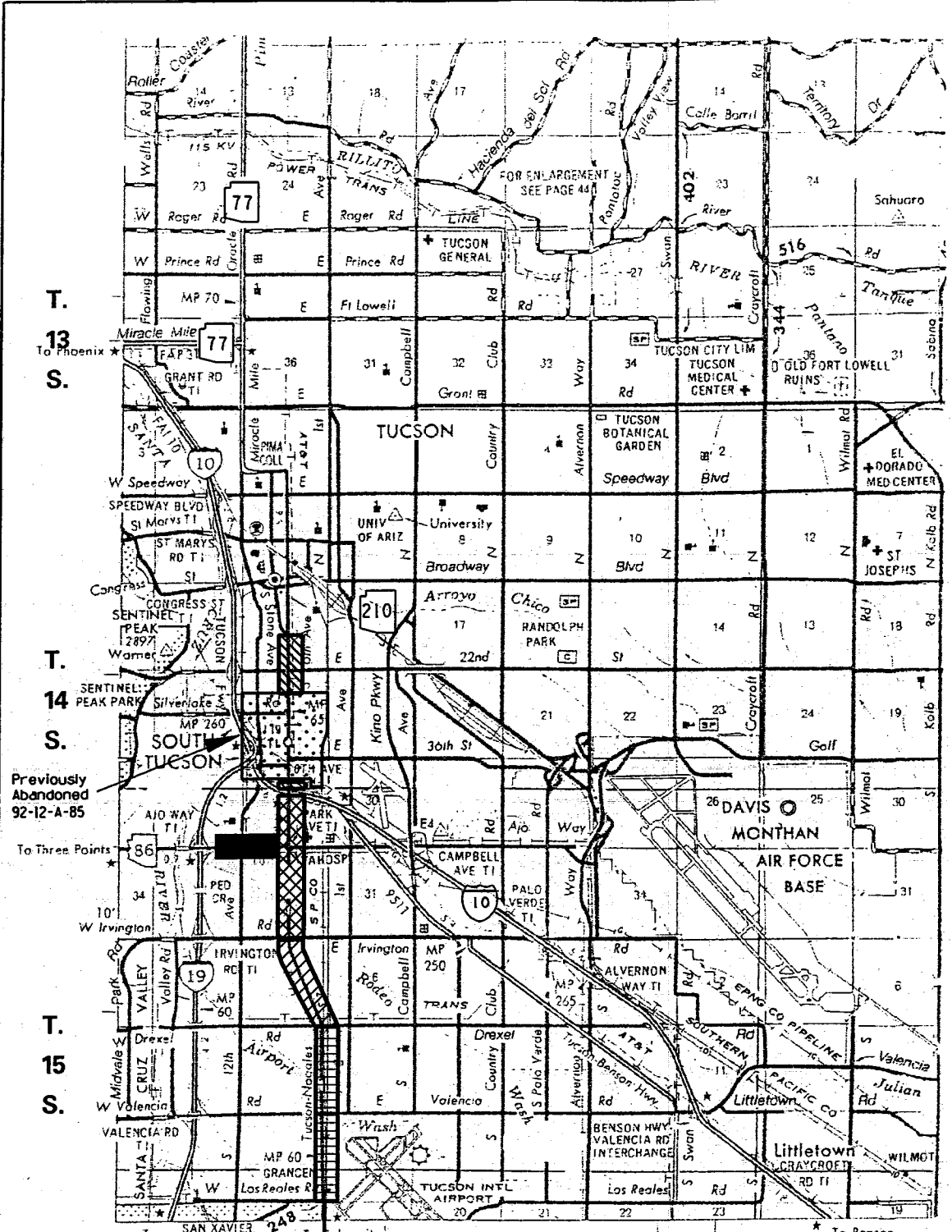
999 SW 000 H0888 OIR / N-810-601  
 TUCSON URBANIZED AREA  
 B19, SR86, Former US 89  
 Pima County

DATE: OCT 18, 2002 SHEET: 2 OF 2

APPENDIX "A"

THIS PLAT WAS DIGITALLY PRODUCED  
 FROM ARIZONA DEPARTMENT OF  
 TRANSPORTATION  
 GENERAL HIGHWAY MAP






RIGHT OF WAY PLANS SECTION  
 REVISED JULY 17, 2000



T. 13 S.  
 T. 14 S.  
 T. 15 S.

R. 13 E. R. 14 E.

AREAS OF ABANDONMENT

-  18 St. to South Tucson, and South Tucson Limits to I-10
-  I-19 to South 6th Ave.
-  I-10 to Irvington Rd.
-  Irvington to Drexel Rd.
-  Drexel to Los Reales Rd.

District T