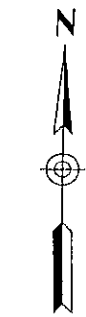


R. 13 E.

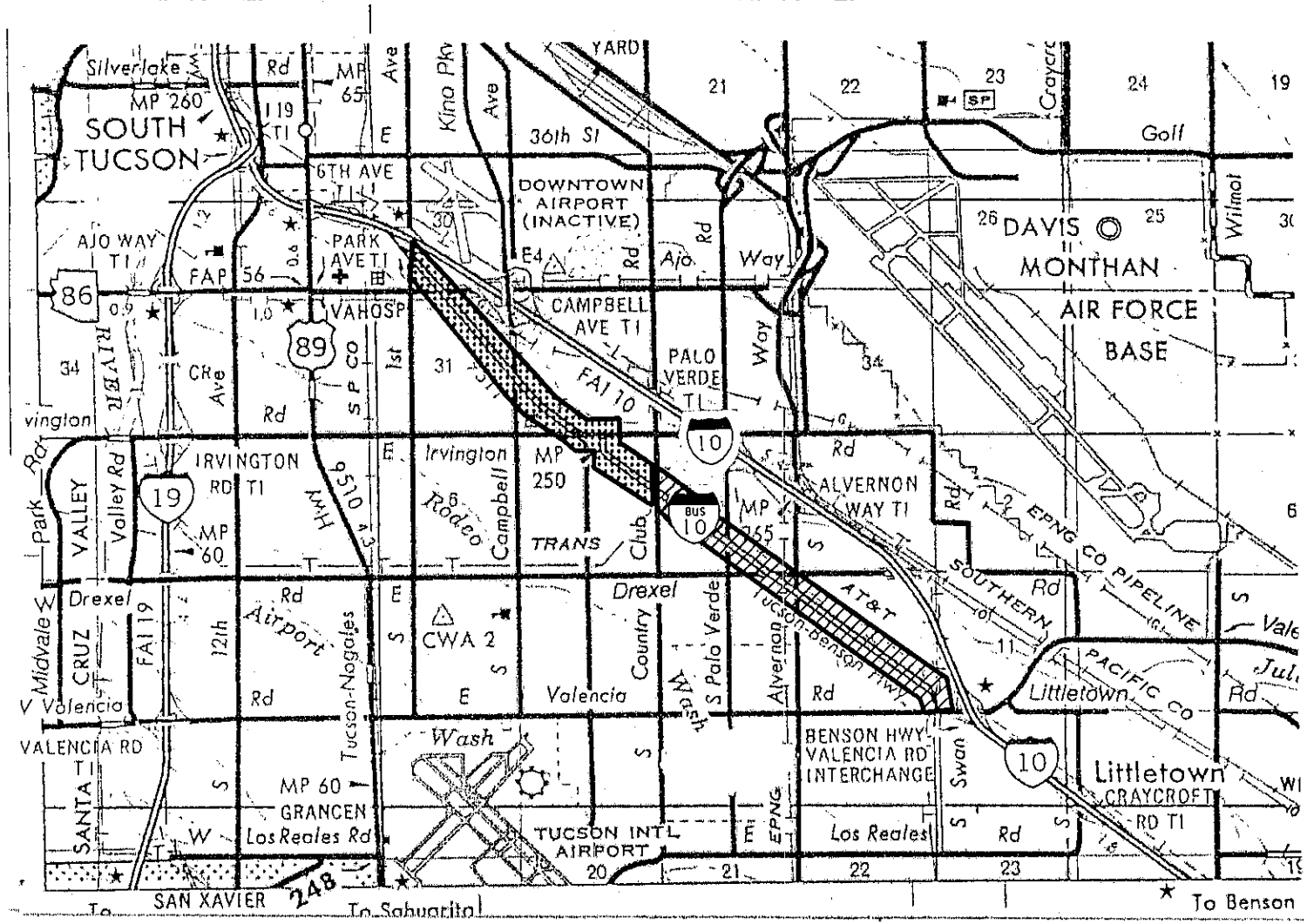
R. 14 E.

R. 14 S.



R. 15 S.



District T



THIS PLAT WAS DIGITALLY PRODUCED
 FROM ARIZONA DEPARTMENT OF
 TRANSPORTATION
 GENERAL HIGHWAY MAP

AREA OF ABANDONMENT
 CITY OF TUCSON 
 PIMA COUNTY 

010B PM 248 H0888 OIR / F.I.90
 TUCSON - BENSON I-B10
 Park Ave - Valencia Rd
 Pima County

RIGHT OF WAY PLANS SECTION
 REVISED JULY 17, 2000

APPENDIX "A"

DATE: AUG 17, 2001 SHEET: 2 OF 2