

ARIZONA DEPARTMENT OF TRANSPORTATION  
205 SOUTH 17TH AVENUE  
R/W Operations, MD 612E  
PHOENIX, AZ 85007-3213

December 17, 2010

RES. NO. 2010-12-A-090  
PROJECT: F-191-E-800 / 191AP418H451801R  
HIGHWAY: CHAMBERS - MEXICAN WATER  
SECTION: Burnside Junction - North  
ROUTE NO.: U.S. Route 191  
ENG. DIST.: Holbrook  
COUNTY: Apache  
PARCEL NO.: 1-0491

RESOLUTION OF DISPOSAL

JOHN S. HALIKOWSKI, Director, Arizona Department of Transportation, on December 17, 2010, presented and filed with this Transportation Board his written report under Arizona Revised Statutes Section 28-7046, recommending the removal of easement right of way from the State Transportation System.

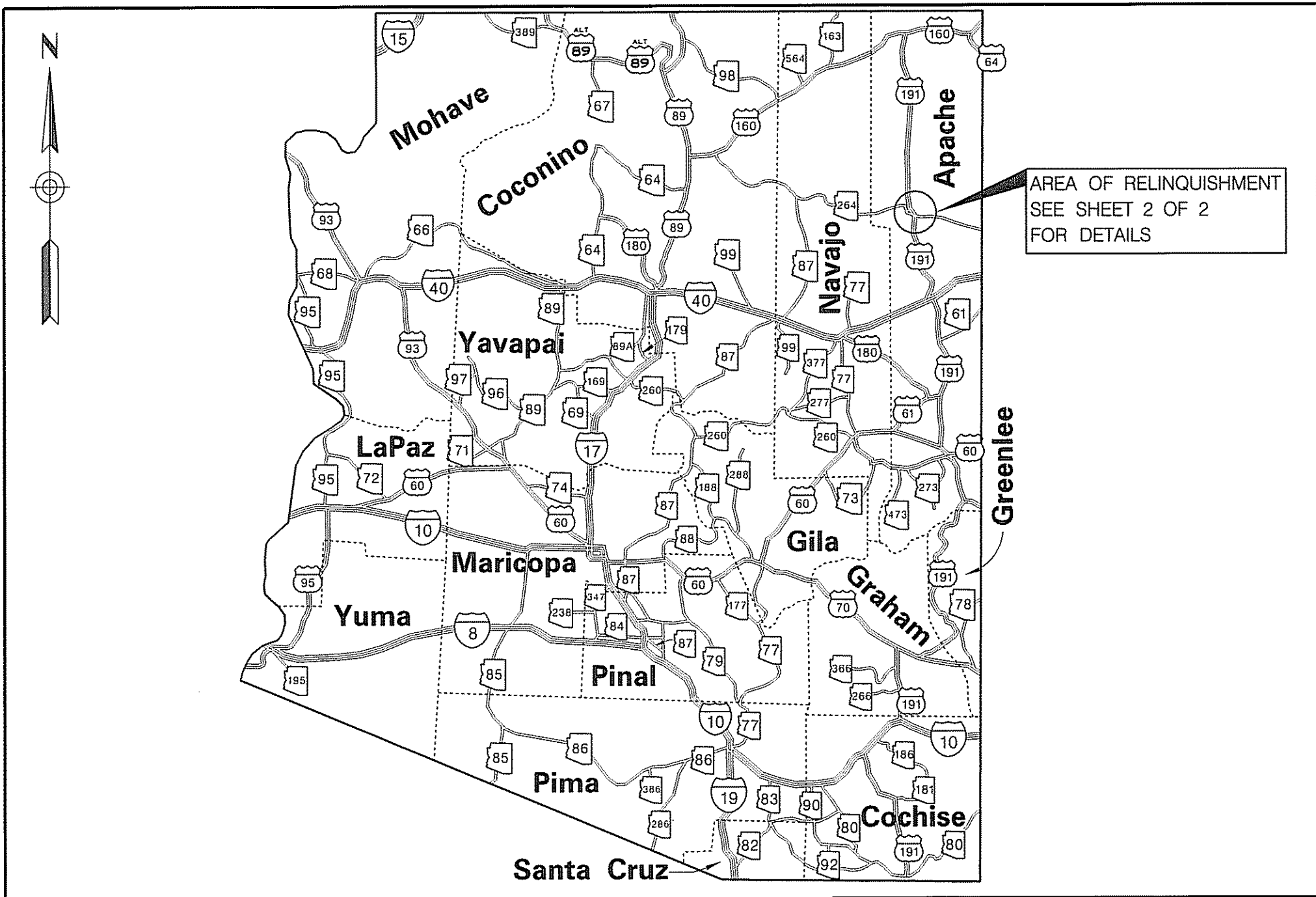
The easement right of way to be removed from the State Transportation System is depicted in Appendix "A" and delineated on maps and plans on file in the office of the State Engineer, Intermodal Transportation Division, Phoenix, Arizona, entitled "Right of Way Plans, CHAMBERS - MEXICAN WATER Highway, Project F-191-E-800 / 191AP418H451801R."

WHEREAS said easement right of way is no longer needed for State transportation purposes, nor will it be used for public highway purposes; and

WHEREAS because of these premises, this Board finds public convenience requires that said easement right of way be removed from the State Transportation System, extinguished and relinquished to the United States of America, Department of the Interior, Bureau of Indian Affairs; therefore be it

RESOLVED that the recommendation of the Director is adopted and made a part of this resolution; be it further

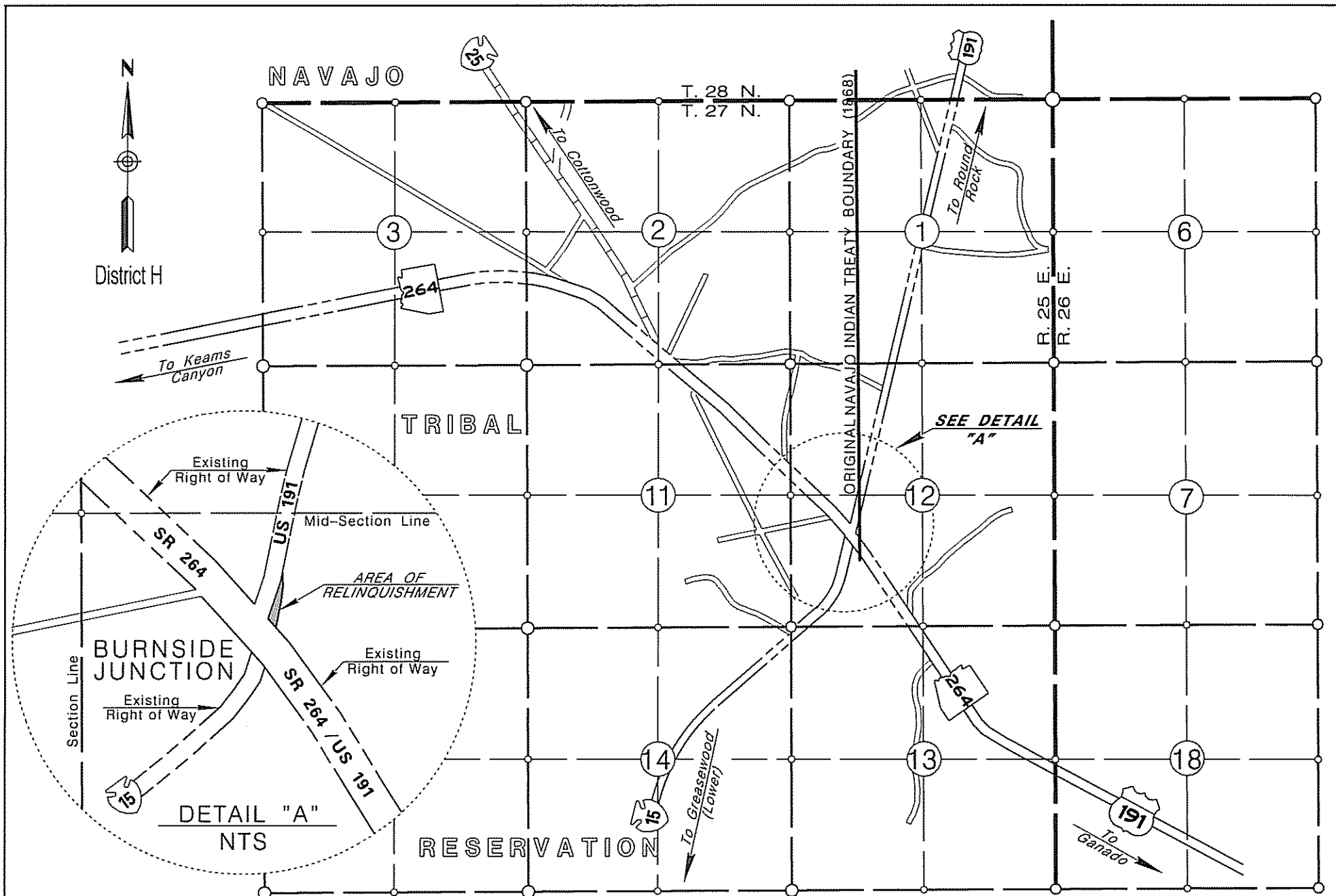
RESOLVED that the easement right of way is removed from the State Transportation System, extinguished and relinquished to the Bureau of Indian Affairs.




A LEGIBLE COPY CAN BE OBTAINED FROM THE ARIZONA  
DEPARTMENT OF TRANSPORTATION STATE ENGINEER'S  
OFFICE RIGHT OF WAY GROUP 205 SOUTH 17TH  
AVENUE PHOENIX, ARIZONA 85007 MAIL DROP 612E

APPENDIX "A"

191 AP 418 H4518 01R  
CHAMBERS - MEXICAN WATERS  
Burnside Junction - North  
Apache County  
DEC 17, 2010 SHEET 1 OF 2



A LEGIBLE COPY CAN BE OBTAINED FROM THE ARIZONA  
DEPARTMENT OF TRANSPORTATION STATE ENGINEER'S  
OFFICE RIGHT OF WAY GROUP 205 SOUTH 17TH  
AVENUE PHOENIX, ARIZONA 85007 MAIL DROP 612E

AREA OF  RELINQUISHMENT

APPENDIX "A"

191 AP 418 H4518 01R  
CHAMBERS - MEXICAN WATERS  
Burnside Junction - North  
Apache County

DEC 17, 2010 SHEET 2 OF 2

December 17, 2010

RES. NO. 2010-12-A-090  
PROJECT: F-191-E-800 / 191AP418H451801R  
HIGHWAY: CHAMBERS - MEXICAN WATER  
SECTION: Burnside Junction - North  
ROUTE NO.: U.S. Route 191  
ENG. DIST.: Holbrook  
COUNTY: Apache  
PARCEL NO.: 1-0491

REPORT AND RECOMMENDATION

TO THE HONORABLE ARIZONA TRANSPORTATION BOARD:

The Intermodal Transportation Division has made a thorough investigation concerning the disposal of easement right of way originally acquired for use within the above referenced project.

This portion was previously established as a State Route 63 by Arizona Highway Commission Resolution 70-55, dated June 15, 1970; Resolution 72-27, dated March 24, 1972, accepted certain maps and plans as describing that portion of the highway previously established; thereafter Arizona Transportation Board Resolution 81-05-A-017, dated May 11, 1981, established this area as a State Highway and redesignated it to U.S. Route 191; Resolution 2008-10-A-045, dated October 17, 2008, established additional right of way as a state route and state highway for improvements.

This easement for right of way is no longer required in the State Transportation System, nor will it be used for public highway purposes. Accordingly, I recommend that said easement right of way be removed from the State Transportation System, extinguished and relinquished, to the United States of America, Department of Interior, the Bureau of Indian Affairs, according to law.

The easement right of way to be removed from the State Transportation System was acquired from the United States of America, Department of the Interior, Bureau of Indian Affairs by Grant Easement dated August 12, 2009, Parcel No. 1-0491 and is depicted in Appendix "A" and delineated on maps and plans on file in the office of the State Engineer, Intermodal Transportation Division, Phoenix, Arizona, entitled "Right of Way Plans, CHAMBERS - MEXICAN WATER Highway, Project F-191-E-800 / 191AP418H451801R."

December 17, 2010

RES. NO. 2010-12-A-090  
PROJECT: F-191-E-800 / 191AP418H451801R  
HIGHWAY: CHAMBERS - MEXICAN WATER  
SECTION: Burnside Junction - North  
ROUTE NO.: U.S. Route 191  
ENG. DIST.: Holbrook  
COUNTY: Apache  
PARCEL NO.: 1-0491

All other rights of way, easements and appurtenances thereto, subject to the provisions of Arizona Revised Statutes Section 28-7210, shall continue as they existed prior to the disposal by relinquishment of the easement right of way depicted in Appendix "A".

Pursuant to Arizona Revised Statutes Section 28-7046, I recommend the adoption of a resolution making this recommendation effective.

Respectfully submitted,

A handwritten signature in black ink, appearing to read "John S. Halikowski", with a stylized flourish at the end.

JOHN S. HALIKOWSKI, Director  
Arizona Department of Transportation


December 17, 2010

RES. NO. 2010-12-A-090  
PROJECT: F-191-E-800 / 191AP418H451801R  
HIGHWAY: CHAMBERS - MEXICAN WATER  
SECTION: Burnside Junction - North  
ROUTE NO.: U.S. Route 191  
ENG. DIST.: Holbrook  
COUNTY: Apache  
PARCEL NO.: 1-0491

CERTIFICATION

I, JOHN S. HALIKOWSKI, Director of the Arizona Department of Transportation, do hereby certify that the foregoing is a true and correct copy from the minutes of the Transportation Board made in official session on December 17, 2010.

IN WITNESS WHEREOF I have hereunto set my hand and the official seal of the Transportation Board on December 17, 2010.

A handwritten signature in black ink, appearing to read 'John S. Halikowski', with a stylized flourish at the end.

JOHN S. HALIKOWSKI, Director  
Arizona Department of Transportation

02V0F99A

APPROVED FOR THE BOARD  
BY THE DIRECTOR