

ARIZONA DEPARTMENT OF TRANSPORTATION
205 SOUTH 17TH AVENUE
R/W Operations, MD 612E
PHOENIX, AZ 85007-3213

September 16, 2010

RES. NO. 2010-09-A-072
PROJECT: 191GE174H284914R / As-Built Plans 19-C3, D2
HIGHWAY: SAFFORD - SPRINGERVILLE
SECTION: Morenci - Alpine
ROUTE NO.: U.S. 191
ENG. DIST.: Globe
COUNTY: Apache

RESOLUTION OF DISPOSAL

JOHN S. HALIKOWSKI, Director, Arizona Department of Transportation, on September 16, 2010, presented and filed with this Transportation Board his written report under Arizona Revised Statutes Section 28-7046, recommending the reduction in width of existing easement right of way by vacation and extinguishment as shown within the above referenced projects.

The easement right of way to be reduced in width and removed from the State Highway System by vacation and extinguishment is depicted in Appendix "A" and delineated on maps and plans on file in the office of the State Engineer, Intermodal Transportation Division, Phoenix, Arizona, SAFFORD - SPRINGERVILLE HIGHWAY, 191GE174H284914R, As-Built Plans 19-C3, D2.

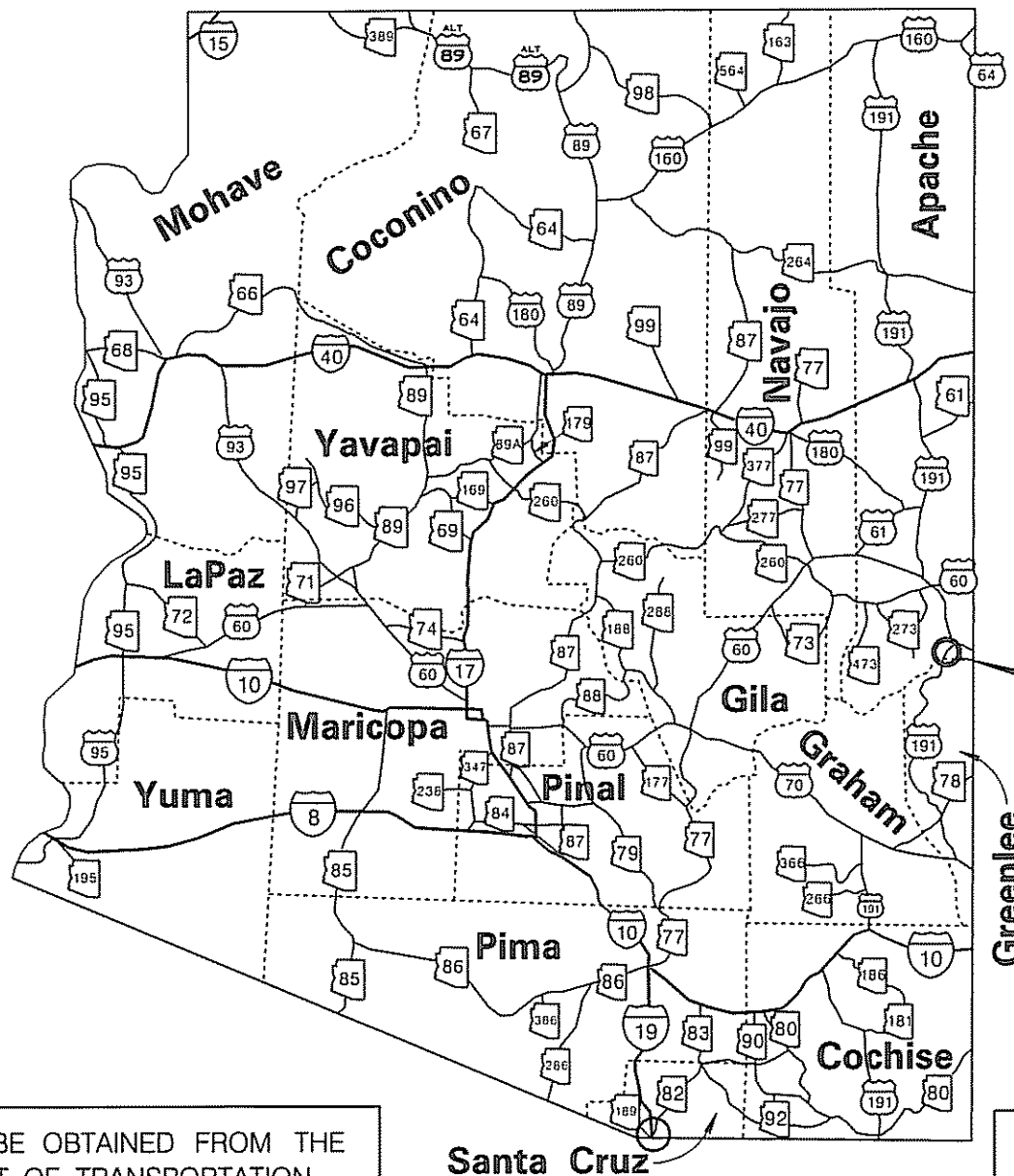
WHEREAS said easement right of way is being reduced in width and is no longer needed for State transportation purposes; and

WHEREAS said vacation and extinguishment of the easement right of way will relieve the Department from maintenance and jurisdiction responsibilities; and

WHEREAS this Board finds that public safety, necessity and convenience will be served by accepting the Director's report; therefore, be it

RESOLVED that the recommendation of the Director is adopted and made part of this resolution; be it further

RESOLVED that the easement right of way depicted in Appendix "A" is vacated and extinguished according to law and thereby removed from the State Highway System.



AREA OF VACATION
AND EXTINGUISHMENT

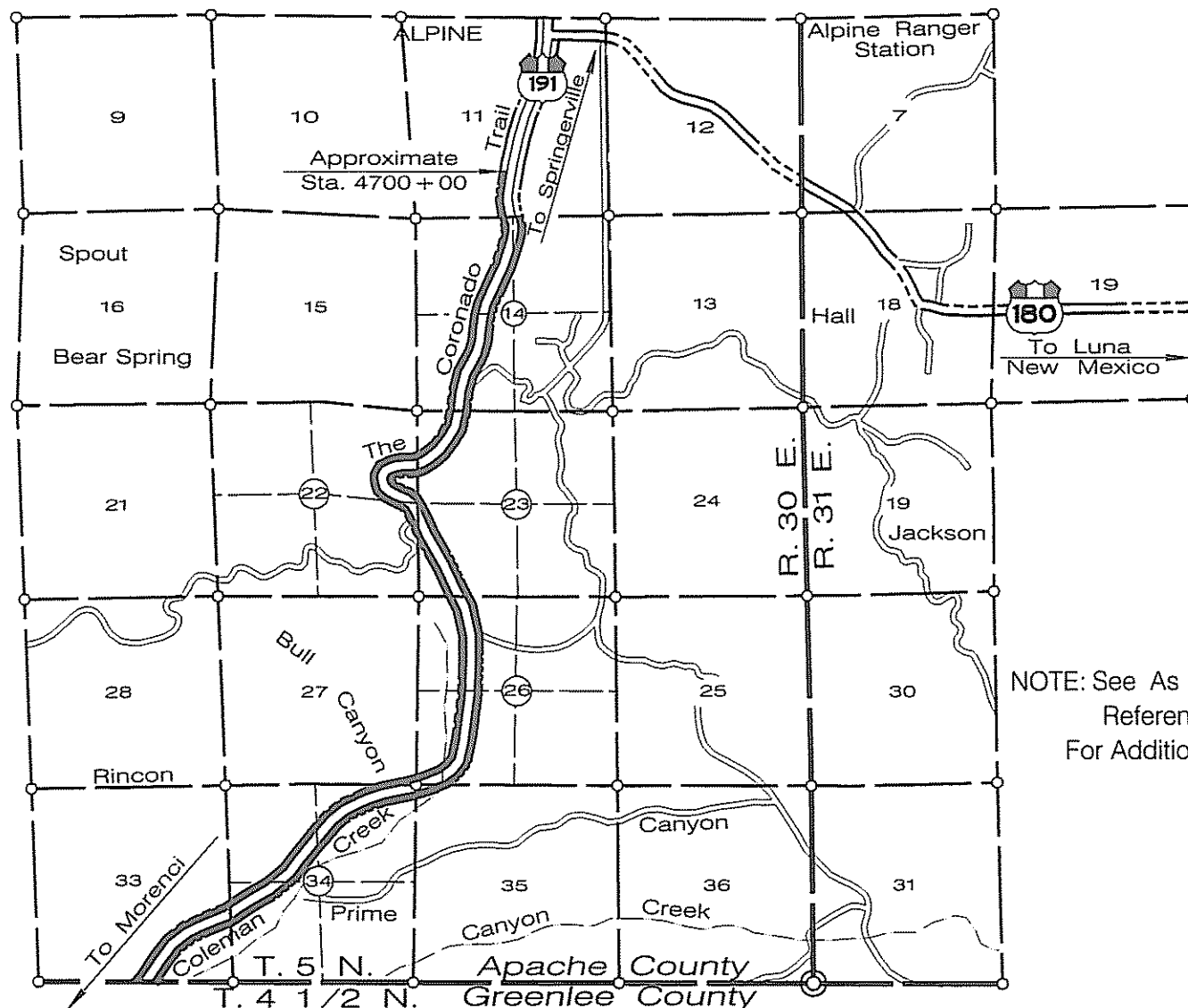
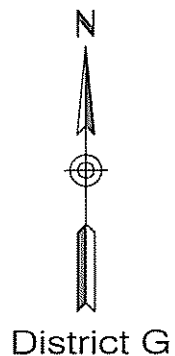
A LEGIBLE COPY CAN BE OBTAINED FROM THE
ARIZONA DEPARTMENT OF TRANSPORTATION
STATE ENGINEER'S OFFICE
RIGHT OF WAY GROUP
205 SOUTH 17TH AVENUE
PHOENIX, ARIZONA 85007
MAIL DROP 612E

Santa Cruz

APPENDIX "A"

19-C3, D2 /191 GE 174 H2849 14R
SAFFORD - SPRINGVILLE HWY
Morenci - Alpine
Apache County

SEPT. 16, 2010 SHEET 1 OF 2



A LEGIBLE COPY CAN BE OBTAINED FROM THE
ARIZONA DEPARTMENT OF TRANSPORTATION
STATE ENGINEER'S OFFICE
RIGHT OF WAY GROUP
205 SOUTH 17TH AVENUE
PHOENIX, ARIZONA 85007
MAIL DROP 612E

AREA OF
VACATION AND
EXTINGUISHMENT.
REDUCTION OF
WIDTH ONLY

APPENDIX "A"

19-C3, D2 /191 GE 174 H2849 14R
SAFFORD - SPRINGERVILLE HWY
Morenci - Alpine
Apache County

SEPT. 16, 2010 SHEET 2 OF 2

September 16, 2010

RES. NO. 2010-09-A-072
PROJECT: 191GE174H284914R / As-Built Plans 19-C3, D2
HIGHWAY: SAFFORD - SPRINGERVILLE
SECTION: Morenci - Alpine
ROUTE NO.: U.S. 191
ENG. DIST.: Globe
COUNTY: Apache

REPORT AND RECOMMENDATION

TO THE HONORABLE ARIZONA TRANSPORTATION BOARD:

The Intermodal Transportation Division has made a thorough investigation concerning the extinguishment of easement right of way within the above referenced projects.

Said easement right of way was previously established as a state route and state highway designated U.S. Route 666 by Arizona Highway Commission Resolution dated September 9, 1927, page 26 of the Official Minutes; Thereafter, Arizona Transportation Board Resolution 92-09-A-64, dated September 18, 1992, redesignated and renumbered this alignment to U.S. Route 191.

It has been determined that the existing easement right of way can be reduced in width as it is no longer needed for State transportation purposes and will relieve the Department from maintenance and liability responsibilities. The easement right of way width is to be reduced and removed from the State Highway System. Accordingly, I recommend that said easement of right of way be disposed of by vacation and extinguishment, as provided by law.

The easement right of way to be disposed of by vacation and extinguishment is depicted in Appendix "A" and delineated on maps and plans on file in the office of the State Engineer, Intermodal Transportation Division, Phoenix, Arizona, entitled SAFFORD - SPRINGERVILLE HIGHWAY, Project 191GE174H284914R, As-Built Plans 19-C3, D2.


All other rights of way and easements and appurtenances thereto subject to the provisions of Arizona Revised Statutes Section 28-7210 shall continue as they existed prior to the vacation and extinguishment of the easement right of way depicted in Appendix "A".

September 16, 2010

RES. NO. 2010-09-A-072
PROJECT: 191GE174H284914R / As-Built Plans 19-C3, D2
HIGHWAY: SAFFORD - SPRINGERVILLE
SECTION: Morenci - Alpine
ROUTE NO.: U.S. 191
ENG. DIST.: Globe
COUNTY: Apache

Pursuant to Arizona Revised Statutes Section 28-7046, I recommend that the Transportation Board adopt a resolution making this recommendation effective.

Respectfully submitted,

A handwritten signature in black ink, appearing to read "John S. Halikowski". The signature is fluid and cursive, with a large initial "J" and "H".

JOHN S. HALIKOWSKI, Director
Arizona Department of Transportation


September 16, 2010

RES. NO. 2010-09-A-072
PROJECT: 191GE174H284914R / As-Built Plans 19-C3, D2
HIGHWAY: SAFFORD - SPRINGERVILLE
SECTION: Morenci - Alpine
ROUTE NO.: U.S. 191
ENG. DIST.: Globe
COUNTY: Apache

CERTIFICATION

I, JOHN S. HALIKOWSKI, Director of the Arizona Department of Transportation, do hereby certify that the foregoing is a true and correct copy from the minutes of the Transportation Board made in official session on September 16, 2010.

IN WITNESS WHEREOF I have hereunto set my hand and the official seal of the Transportation Board on September 16, 2010.



JOHN S. HALIKOWSKI, Director
Arizona Department of Transportation

