

ARIZONA DEPARTMENT OF TRANSPORTATION
205 SOUTH 17TH AVENUE
R/W Operations, MD 612E
PHOENIX, AZ 85007-3213

June 15, 2007

RES. NO. 200706-A-041
PROJECT: 191GE173H681501R
HIGHWAY: SAFFORD - SPRINGERVILLE
SECTION: Upper Chase Creek
ROUTE NO.: U.S. ROUTE 191
ENG. DIST.: Safford
COUNTY: Greenlee
DISPOSAL: D-S-024

RESOLUTION OF DISPOSAL

VICTOR M. MENDEZ, Director, Arizona Department of Transportation, on June 15, 2007, presented and filed with this Transportation Board his written report under Arizona Revised Statutes Sections 28-7046 and 28-7214, recommending disposal of a portion of easement right of way from the State Transportation System by vacating and extinguishing thereof.

The portion of easement right of way to be disposed is depicted in Appendix "A" and delineated on maps and plans on file in the office of the State Engineer, Intermodal Transportation Division, Phoenix, Arizona, entitled "Right of Way Plans, SAFFORD - SPRINGERVILLE Highway, Project 191GE173H681501R."

WHEREAS said portion of easement right of way is no longer needed for State transportation purposes, nor will it be used for public highway purposes; and

WHEREAS a remaining portion of easement right of way is still needed for State transportation purposes and is to be used for public highway purposes; and

WHEREAS because of these premises, this Board finds public convenience requires that said portion of easement right of way be removed from the State Transportation System by vacation and extinguishment; therefore be it

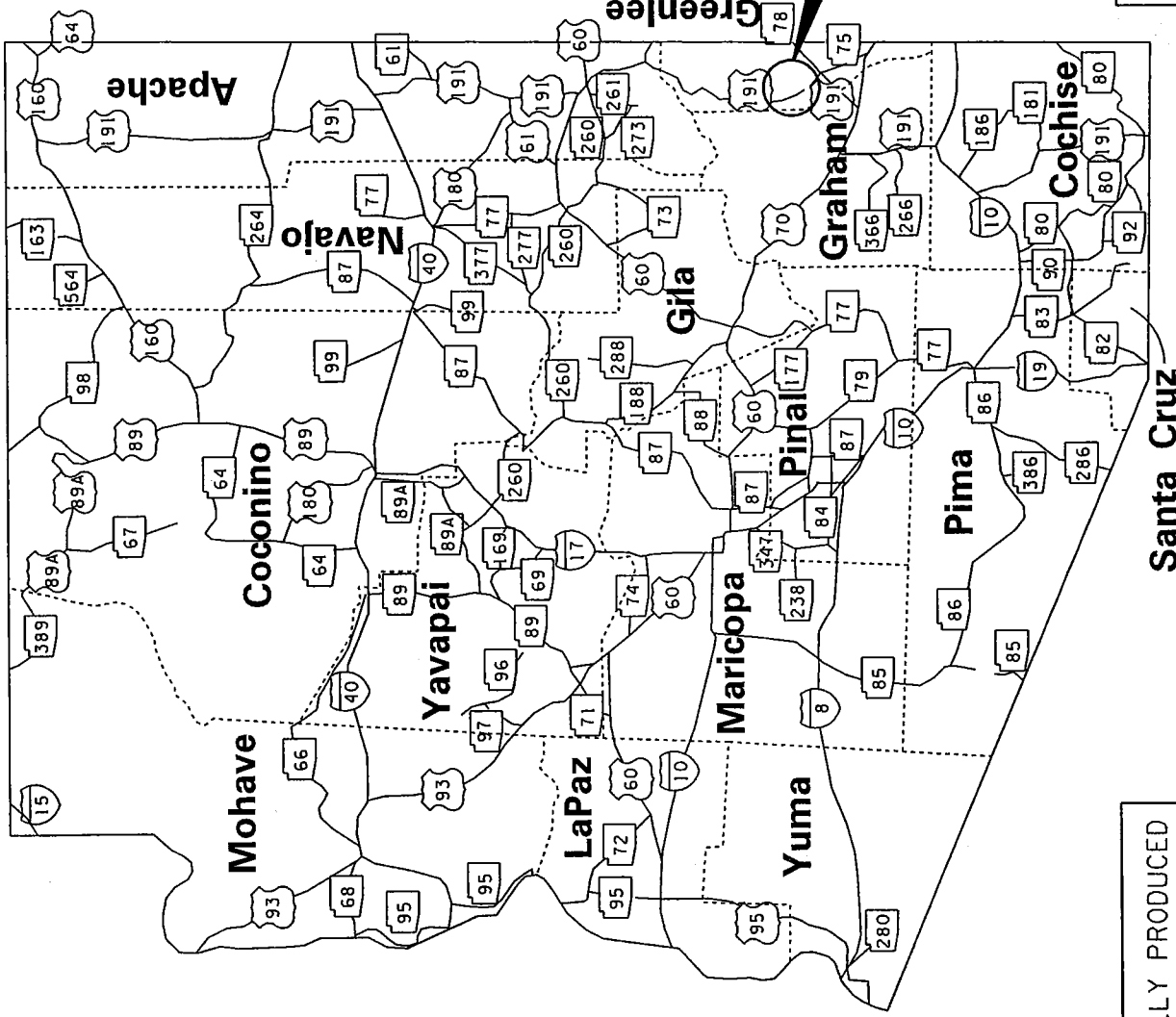
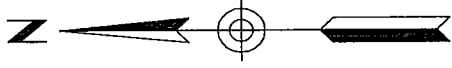
RESOLVED that the recommendation of the Director is adopted and made a part of this resolution; be it further

June 15, 2007

RES. NO. 2007-06-A-041
PROJECT: 191GE173H681501R
HIGHWAY: SAFFORD SPRINGERVILLE
SECTION: Upper Chase Creek
ROUTE NO.: U.S Route 191
ENG. DIST.: Safford
COUNTY: Greenlee
DISPOSAL: D-S-024

RESOLVED that the portion of easement right of way no longer needed for State transportation purposes, is removed by vacation and extinguishment from the State Transportation System; be it further

RESOLVED that the remaining portion of the easement right of way not being disposed herein shall remain in the State Transportation System for use as such.



AREA OF EXTINGUISHMENT
SEE SHEET 2 OF 2
FOR DETAILS

191 GE 173 H6815 OIR
SAFFORD - SPRINGVILLE
Upper Chase Creek
Greenlee County

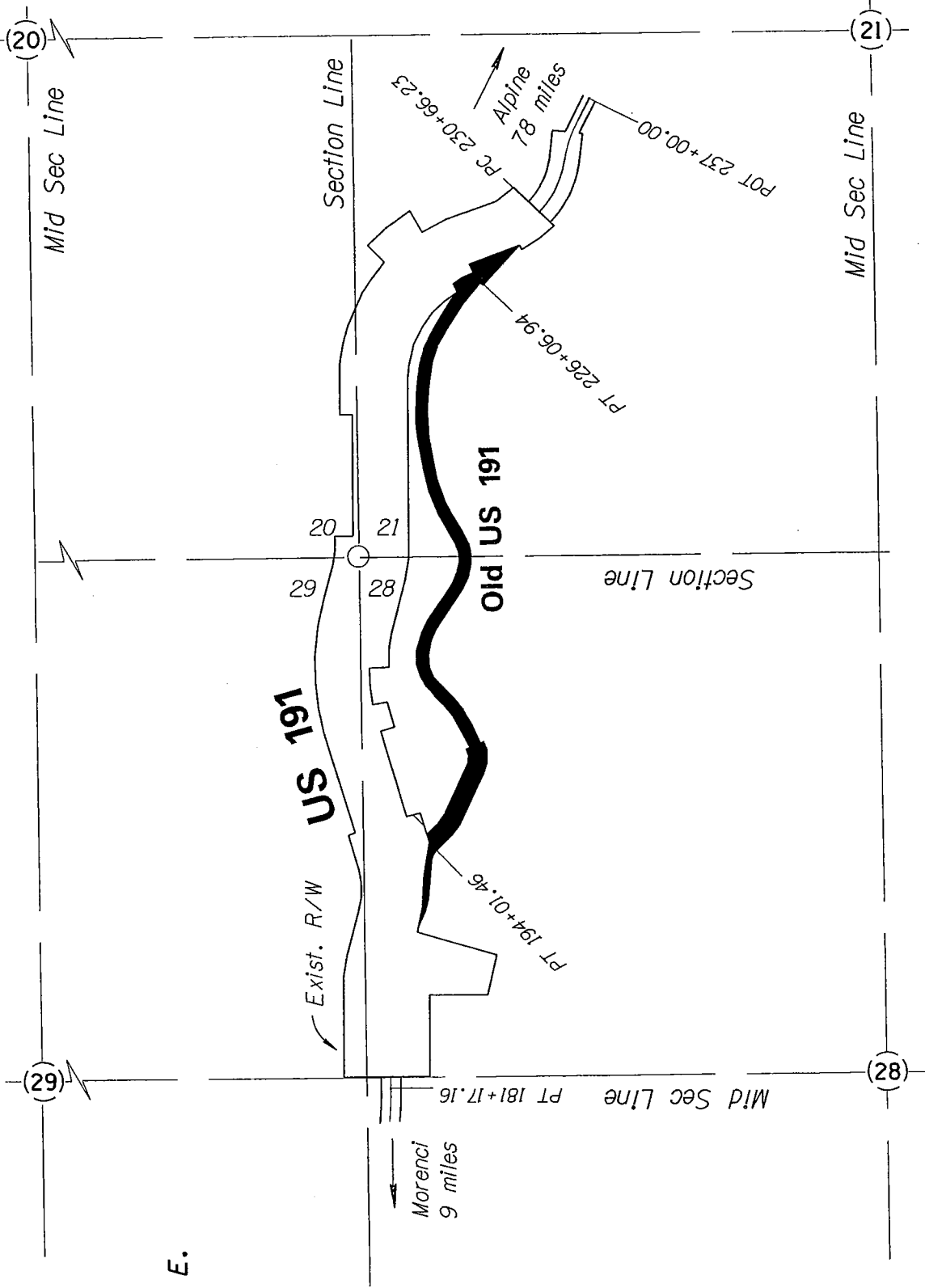
DATE: JUNE 15, 2007 SHEET 1 OF 2

APPENDIX "A"

THIS PLAT WAS DIGITALLY PRODUCED
FROM ARIZONA DEPARTMENT OF
TRANSPORTATION
GENERAL HIGHWAY MAP

RIGHT OF WAY PLANS SECTION
REVISED MAY 17, 2000

T. 3 S. R 29 E.
District S



THIS PLAT WAS DIGITALLY PRODUCED
FROM ARIZONA DEPARTMENT OF
TRANSPORTATION
GENERAL HIGHWAY MAP

RIGHT OF WAY PLANS SECTION
REVISED JULY 17, 2000

AREA OF
EXTINGUISHMENT

APPENDIX "A"

191 CE 173 H6815 OIR
SAFFORD - SPRINGERVILLE
Upper Chase Creek
Greenlee County

DATE: JUNE 15, 2007 SHEET 2 OF 2

June 15, 2007

RES. NO. 2007-06-A-041
PROJECT: 191GE173H681501R
HIGHWAY: SAFFORD SPRINGERVILLE
SECTION: Upper Chase Creek
ROUTE NO.: U.S Route 191
ENG. DIST.: Safford
COUNTY: Greenlee
DISPOSAL: D-S-024

REPORT AND RECOMMENDATION

TO THE HONORABLE ARIZONA TRANSPORTATION BOARD:

The Intermodal Transportation Division has made a thorough investigation concerning the disposal of a portion of an easement for right of way originally acquired for use within the above referenced project.

This portion of U.S. Route 191 was previously established by various Resolutions as a state route and state highway designated U.S. Route 666; subsequently Arizona Transportation Board Resolution 92-09-A-064, dated September 18, 1992, designated and renumbered U.S. Route 666 to U.S. Route 191.

Due to the realignment of US Route 191, said portion of easement right of way is no longer required in the State Transportation System, nor will it be used for public highway purposes. Accordingly, I recommend that said portion of easement right of way be removed from the State Transportation System by vacation and extinguishment thereof.

The portion of easement right of way to be vacated and extinguished is depicted in Appendix "A" and delineated on maps and plans on file in the office of the State Engineer, Intermodal Transportation Division, Phoenix, Arizona, entitled "Right of Way Plans, SAFFORD - SPRINGERVILLE Highway, Project 191GE173H681501R."


June 15, 2007

RES. NO. 2007-06-A-041
PROJECT: 191GE173H681501R
HIGHWAY: SAFFORD SPRINGERVILLE
SECTION: Upper Chase Creek
ROUTE NO.: U.S Route 191
ENG. DIST.: Safford
COUNTY: Greenlee
DISPOSAL: D-S-024

All other rights of way, easements and appurtenances thereto, subject to the provisions of Arizona Revised Statutes Section 28-7210, shall continue as they existed prior to the disposal of the portion of easement right of way depicted in Appendix "A".

Pursuant to Arizona Revised Statutes Sections 28-7046 and 28-7214, I recommend the adoption of a resolution making this recommendation effective.

Respectfully submitted,

A handwritten signature in black ink, appearing to read "Victor M. Mendez". The signature is fluid and cursive, with the first name being the most prominent.

VICTOR M. MENDEZ, Director
Arizona Department of Transportation

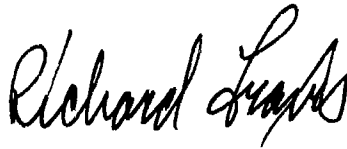
June 15, 2007

RES. NO. 2007-06-A-041
PROJECT: 191GE173H681501R
HIGHWAY: SAFFORD SPRINGERVILLE
SECTION: Upper Chase Creek
ROUTE NO.: U.S Route 191
ENG. DIST.: Safford
COUNTY: Greenlee
DISPOSAL: D-S-024

CERTIFICATION

I, VICTOR M. MENDEZ, Director of the Arizona Department of Transportation, do hereby certify that the foregoing is a true and correct copy from the minutes of the Transportation Board made in official session on June 15, 2007.

IN WITNESS WHEREOF I have hereunto set my hand and the official seal of the Transportation Board on June 15, 2007.



VICTOR M. MENDEZ, Director
Arizona Department of Transportation

Arizona Department of Transportation
Office of the Secretary
Phoenix, Arizona