

ARIZONA DEPARTMENT OF TRANSPORTATION  
205 SOUTH 17TH AVENUE  
R/W Operations, MD 612E  
PHOENIX, AZ 85007-3213

December 16, 2005

RES. NO. 2005-12-A-067  
PROJECT: S-238-805 / 179YV304H341402R  
HIGHWAY: RIM ROCK - SEDONA HWY (S.R.179)  
SECTION: Village of Oak Creek - Jct. 89A  
ROUTE NO.: State Route 179  
ENG. DIST.: Prescott  
COUNTY: Yavapai / Coconino

RESOLUTION OF ESTABLISHMENT

VICTOR M. MENDEZ, Director, Arizona Department of Transportation, on December 16, 2005, presented and filed with this Transportation Board his written report under Arizona Revised Statutes Section 28-7046, recommending the establishment and acquisition of additional right of way for the improvement of a portion of State Route 179 as set forth in the above referenced project.

The additional right of way to be established and acquired for this improvement is depicted in Appendix "A" and delineated on maps and plans on file in the office of the State Engineer, Intermodal Transportation Division, Phoenix, Arizona, entitled "Right of Way Plans, RIM ROCK - SEDONA HWY (S.R.179) Highway, Project S-238-805 / 179YV304H341402R."

WHEREAS establishment and acquisition of the additional right of way is necessary for this improvement; and

WHEREAS because of these premises, this Board finds public safety, necessity and convenience require the recommended establishment and acquisition of the additional land needed for this improvement; therefore, be it

RESOLVED that the recommendation of the Director is adopted and made part of this resolution; be it further

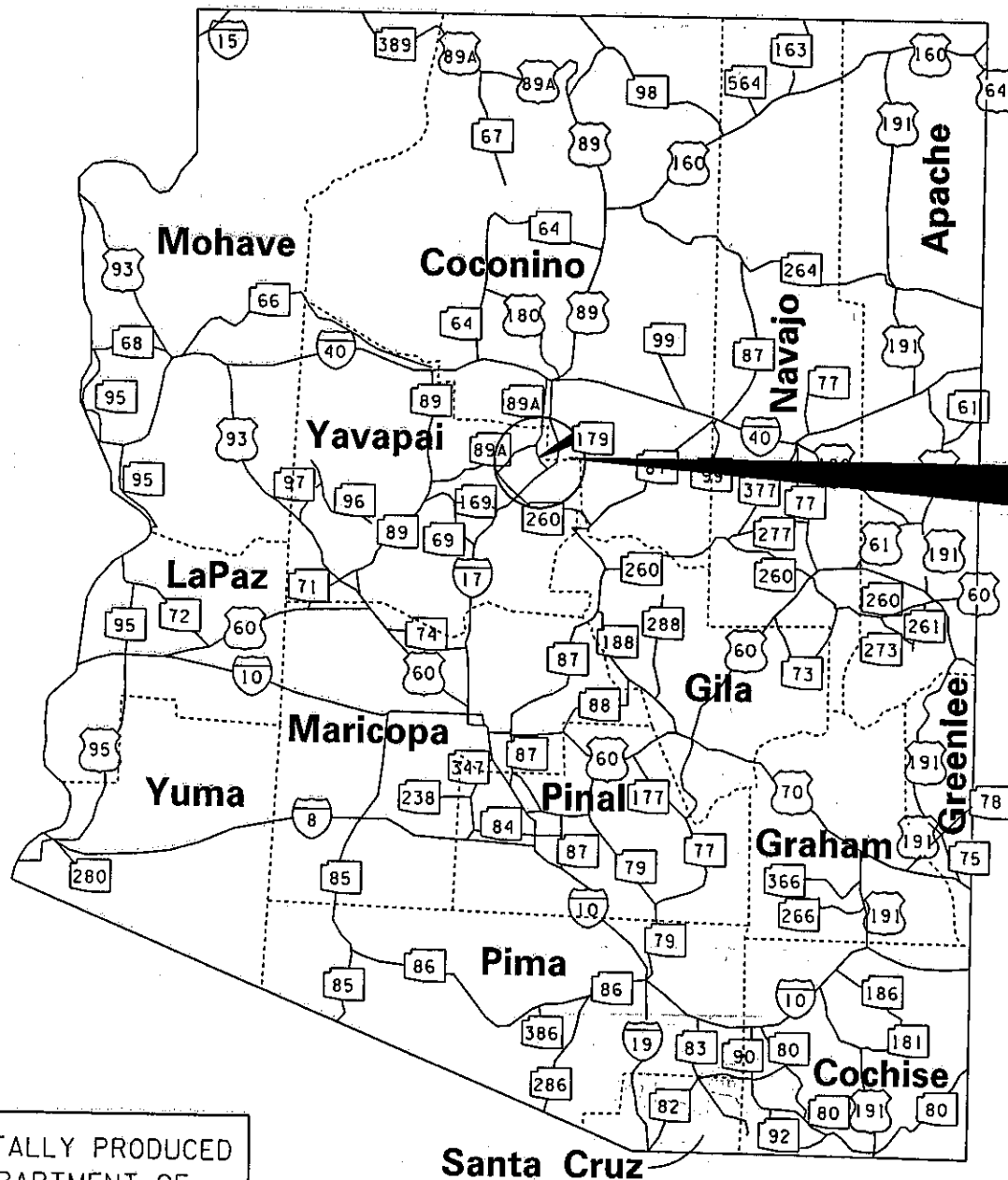
RESOLVED that the portion of right of way as depicted in Appendix "A" is hereby designated a state highway; be it further

December 16, 2005

RES. NO. 2005-12-A-067  
PROJECT: S-238-805 / 179YV304H341402R  
HIGHWAY: RIM ROCK - SEDONA HWY (S.R.179)  
SECTION: Village of Oak Creek - Jct. 89A  
ROUTE NO.: State Route 179  
ENG. DIST.: Prescott  
COUNTY: Yavapai / Coconino

RESOLVED that the Director is hereby authorized to acquire by lawful means, including exchanges, in accordance with Arizona Revised Statutes Section 28-7092, an estate in fee, or such other interest as is required, including material for construction, haul roads, and various easements in any property necessary for or incidental to the improvements as delineated on said maps and plans; be it further

RESOLVED that the Director secure an appraisal of the property to be acquired and that necessary parties be compensated. Upon failure to acquire said lands by other lawful means, the Director is authorized to initiate condemnation proceedings.



AREA OF ESTABLISHMENT  
SEE SHEET 2 OF 2  
FOR DETAILS

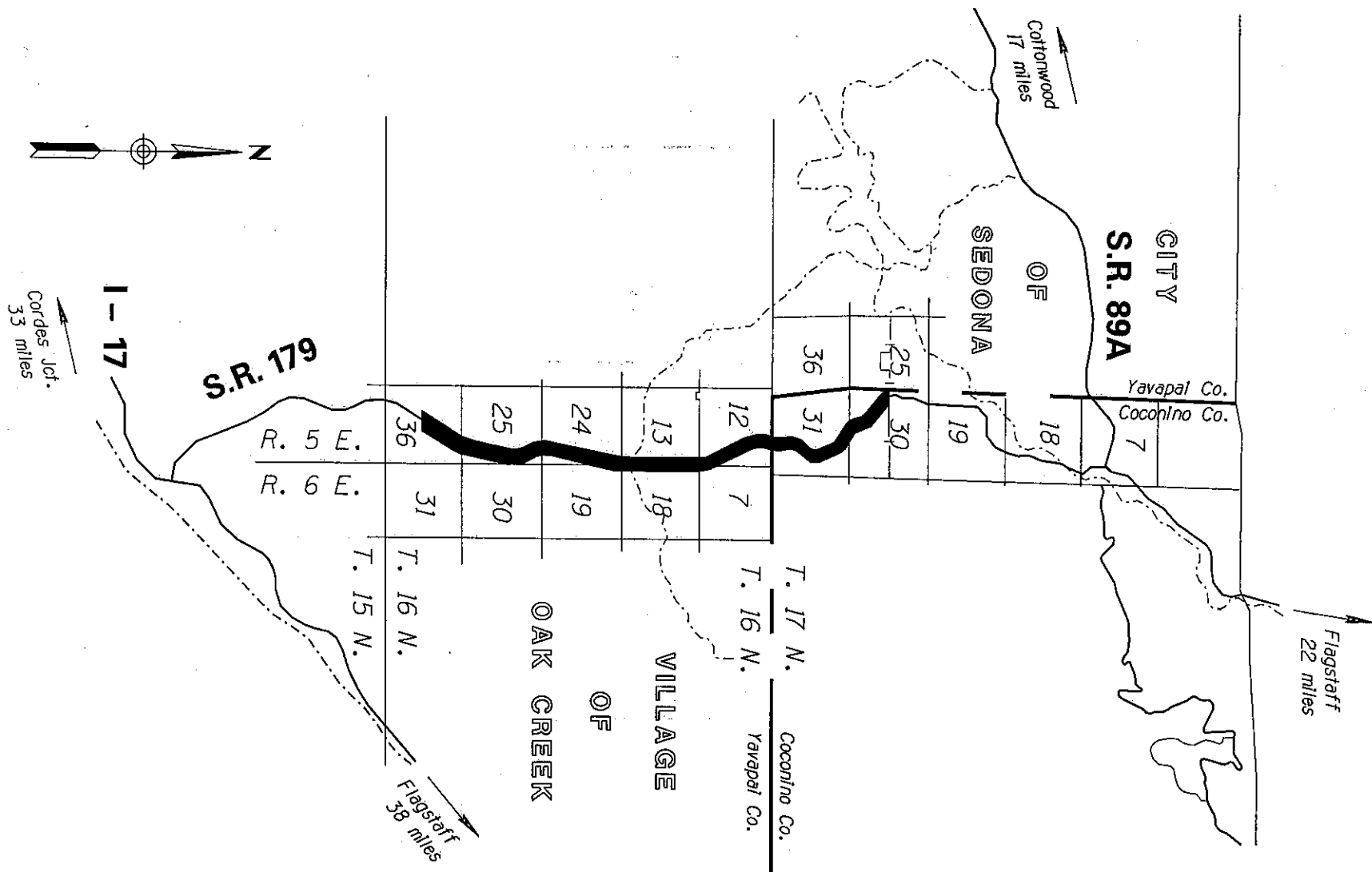
THIS PLAT WAS DIGITALLY PRODUCED  
FROM ARIZONA DEPARTMENT OF  
TRANSPORTATION  
GENERAL HIGHWAY MAP

RIGHT OF WAY PLANS SECTION  
REVISED MAY 17, 2000

APPENDIX "A"

179 YV 304 H3414 02R / S 238-805  
RIMROCK - SEDONA HWY SR 179  
Village of Oak Creek - Jct 89A  
Yavapai / Coconino County

DATE: DEC 16, 2005 SHEET 1 OF 2



THIS PLAT WAS DIGITALLY PRODUCED  
FROM ARIZONA DEPARTMENT OF  
TRANSPORTATION  
GENERAL HIGHWAY MAP

RIGHT OF WAY PLANS SECTION  
REVISED JULY 17, 2000

AREA OF  
ESTABLISHMENT

APPENDIX "A"

179 YV 304 H3414 02R / S 238-805  
RIMROCK - SEDONA HWY SR 179  
Village of Oak Creek - Jct 89A  
Yavapai / Coconino County

DATE: DEC 16, 2005 SHEET 2 OF 2

December 16, 2005

RES. NO. 2005-12-A-067  
PROJECT: S-238-805 / 179YV304H341402R  
HIGHWAY: RIM ROCK - SEDONA HWY (S.R.179)  
SECTION: Village of Oak Creek - Jct. 89A  
ROUTE NO.: State Route 179  
ENG. DIST.: Prescott  
COUNTY: Yavapai / Coconino

REPORT AND RECOMMENDATION

TO THE HONORABLE ARIZONA TRANSPORTATION BOARD:

The Intermodal Transportation Division has made a thorough investigation concerning the establishment and improvement of a portion of State Route 179 within the above referenced project.

This portion was previously established as a state route, designated State Route 179, by Arizona Highway Commission Resolution 60-76, dated February 1, 1960; Resolution 61-74, dated November 15, 1960, established State Route 179 as a state highway; Resolution 67-85, dated November 20, 1967, established additional right of way for improvements; Resolution 68-21, dated April 5, 1968, established additional right of way for improvements thereof; thereafter Arizona Transportation Board Resolution 76-14-A-44, dated August 20, 1976, established additional right of way for improvements; Resolution 87-02-C-008; dated February 23, 1987, designated that portion of State Route 179 as the Redrock Scenic Road, and Resolution 2005-10-A-055, dated October 21, 2005, established additional right of way as a state route for this upcoming construction project.

The additional right of way required for widening improvements to enhance safety for the traveling public is now ready to be established into the State Highway System for the construction phase. Accordingly, it is necessary to establish and acquire the additional right of way for this project.

The additional right of way to be established and acquired for this improvement is depicted in Appendix "A" and delineated on maps and plans on file in the office of the State Engineer,

December 16, 2005

RES. NO. 2005-12-A-067  
PROJECT: S-238-805 / 179YV304H341402R  
HIGHWAY: RIM ROCK - SEDONA HWY (S.R.179)  
SECTION: Village of Oak Creek - Jct. 89A  
ROUTE NO.: State Route 179  
ENG. DIST.: Prescott  
COUNTY: Yavapai / Coconino

Intermodal Transportation Division, Phoenix, Arizona, entitled  
"Right of Way Plans, RIM ROCK - SEDONA HWY (S.R.179) Highway,  
Project S-238-805 / 179YV304H341402R."

In the interest of public safety, necessity and convenience, I  
recommend that the area depicted in Appendix "A" be established  
and improved as a state highway.


I further recommend the acquisition of the new right of way,  
material for construction, haul roads and various easements  
necessary for or incidental to the improvement.

December 16, 2005

RES. NO. 2005-12-A-067  
PROJECT: S-238-805 / 179YV304H341402R  
HIGHWAY: RIM ROCK - SEDONA HWY (S.R.179)  
SECTION: Village of Oak Creek - Jct. 89A  
ROUTE NO.: State Route 179  
ENG. DIST.: Prescott  
COUNTY: Yavapai / Coconino

Pursuant to Arizona Revised Statutes Section 28-7046, I recommend the adoption of a resolution making this recommendation effective.

Respectfully submitted,

A handwritten signature in black ink, appearing to read "V. Menendez", followed by the word "for" in a cursive script.

VICTOR M. MENDEZ, Director  
Arizona Department of Transportation


December 16, 2005

RES. NO. 2005-12-A-067  
PROJECT: S-238-805 / 179YV304H341402R  
HIGHWAY: RIM ROCK - SEDONA HWY (S.R.179)  
SECTION: Village of Oak Creek - Jct. 89A  
ROUTE NO.: State Route 179  
ENG. DIST.: Prescott  
COUNTY: Yavapai / Coconino

CERTIFICATION

I, VICTOR M. MENDEZ, Director of the Arizona Department of Transportation, do hereby certify that the foregoing is a true and correct copy from the minutes of the Transportation Board made in official session on December 16, 2005.

IN WITNESS WHEREOF I have hereunto set my hand and the official seal of the Transportation Board on December 16, 2005.



VICTOR M. MENDEZ, Director  
Arizona Department of Transportation

APPROVED

Attorney General  
Department of Transportation  
to

2005

