

ARIZONA DEPARTMENT OF TRANSPORTATION
205 SOUTH 17TH AVENUE
R/W Operations, MD 612E
PHOENIX, AZ 85007-3213

January 21, 2005

RES. NO. 2005-01-C-006
HIGHWAY: TSE'NIKANI FLAT MESA ROCK
SECTION: Many Farms (MP.467) - Mexican Water (MP.510.4)
ROUTE NO.: U.S. Route 191
ENG. DIST.: Holbrook
COUNTY: Apache

RESOLUTION FOR SCENIC ROAD DESIGNATION

VICTOR M. MENDEZ, Director, Arizona Department of Transportation, on January 21, 2005, presented and filed with this Transportation Board his written report recommending that portion of U.S. Route 191, Many Farms (MP.467) to Mexican Water (MP.510.4) be designated as Scenic Road TSE'NIKANI Flat Mesa Rock.

WHEREAS the portion of the above referenced state route to be designated Scenic Road TSE'NIKANI Flat Mesa Rock is a state highway; and

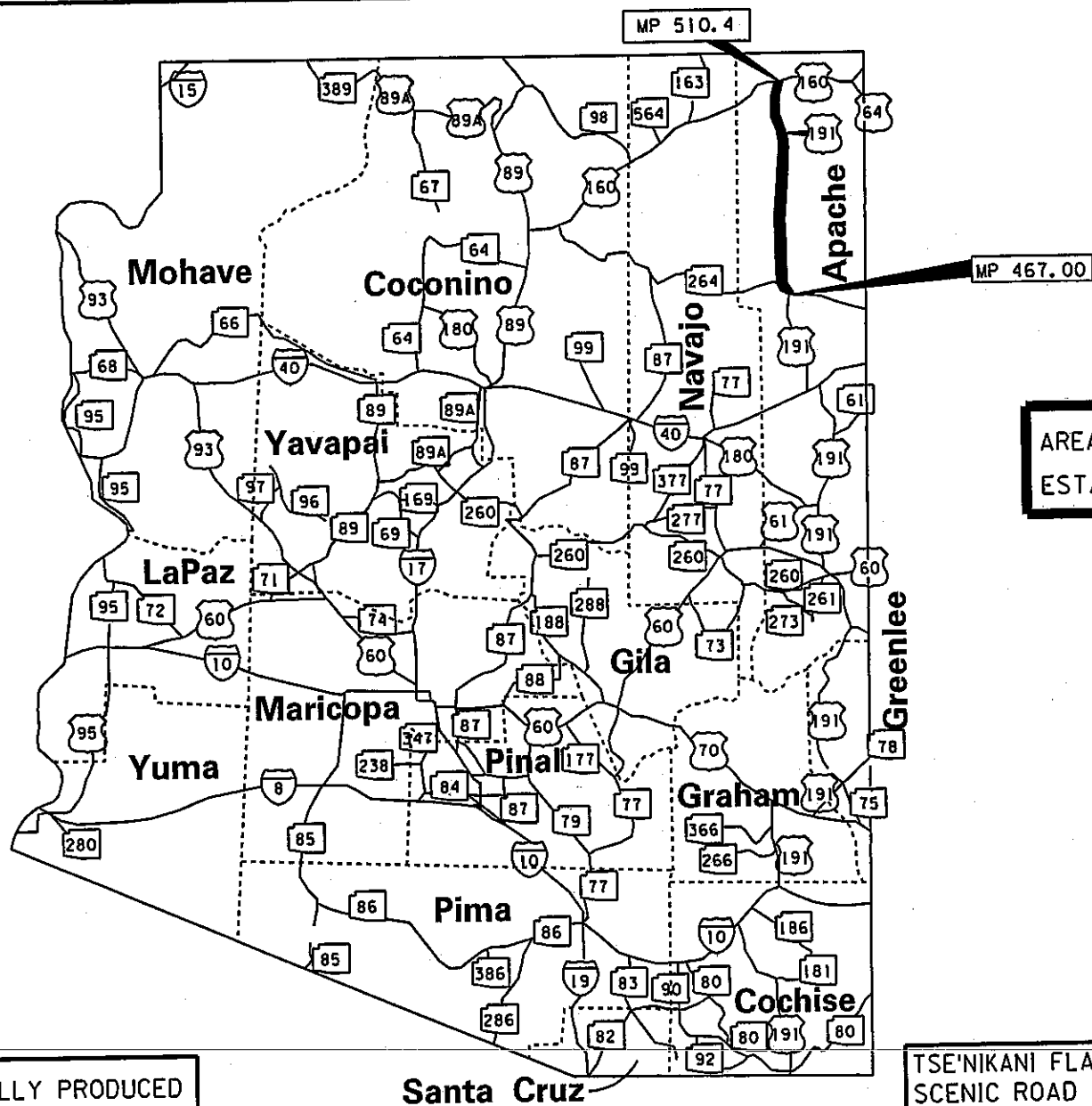
WHEREAS the Parkways, Historic and Scenic Roads Advisory Committee has recommended to the Director that the above portion of U.S. Route 191 depicted in Appendix "A" be designated a Scenic Road; and

WHEREAS because of these premises, this Board finds that public convenience will be served by accepting the Director's recommendation; therefore be it

RESOLVED that the recommendation of the Director is adopted and made a part of this Resolution; be it further

RESOLVED that the portion of U.S. Route 191, as depicted in Appendix "A", be designated a Scenic Road as defined in Arizona Revised Statutes Section 41.512(2); be it further

RESOLVED that this Scenic Road be designated Scenic Road TSE'NIKANI Flat Mesa Rock.



RIGHT OF WAY PLANS SECTION
REVISED MAY 17, 2000

TSE'NIKANI FLAT MESA ROCK
SCENIC ROAD
Many Farms MP 467 -
Mexican Water MP 510.4
Apache County

DATE: JAN 21, 2005 SHEET: 1 OF 1

January 21, 2005

RES. NO. 2005-01-C-006
HIGHWAY: TSE'NIKANI FLAT MESA ROCK
SECTION: Many Farms (MP.467) - Mexican Water (MP.510.4)
ROUTE NO.: U.S. Route 191
ENG. DIST.: Holbrook
COUNTY: Apache

REPORT AND RECOMMENDATION

TO THE HONORABLE ARIZONA TRANSPORTATION BOARD:

The Parkways, Historic and Scenic Roads Advisory Committee, established under Arizona Revised Statutes Section 41-514 and acting in compliance with Rule R17-3-804, has made a thorough investigation concerning the designation of a portion of U.S. Route 191, Many Farms (MP.467) to Mexican Water (MP.510.4) as a Scenic Route.

Arizona Department of Transportation Resolution 81-05-A-017 previously designated this portion as a state route and state highway, dated May 11, 1981.


The advisory Committee has unanimously selected the route designation name of TSE'NIKANI Flat Mesa Rock for this Scenic Road recommendation.

Therefore, the Advisory Committee has recommended that the portion of the above referenced highway be designated as Scenic Road TSE'NIKANI Flat Mesa Rock as depicted in Appendix "A".

In the interest of public convenience and in concurrence with the Advisory Committee, I recommend that the above referenced portion of state highway, as depicted in Appendix "A", be designated as Scenic Road TSE'NIKANI Flat Mesa Rock.

Pursuant to Arizona Revised Statutes Section 41-514D, I recommend the adoption of a resolution making this recommendation effective.

Respectfully submitted,



VICTOR M. MENDEZ, Director
Arizona Department of Transportation


January 21, 2005

RES. NO. 2005-01-C-006
HIGHWAY: TSE'NIKANI FLAT MESA ROCK
SECTION: Many Farms (MP.467) - Mexican Water (MP.510.4)
ROUTE NO.: U.S. Route 191
ENG. DIST.: Holbrook
COUNTY: Apache

CERTIFICATION

I, VICTOR M. MENDEZ, Director of the Arizona Department of Transportation, do hereby certify that the foregoing is a true and correct copy from the minutes of the Transportation Board made in official session on January 21, 2005.

IN WITNESS WHEREOF I have hereunto set my hand and the official seal of the Transportation Board on January 21, 2005.



VICTOR M. MENDEZ, Director
Arizona Department of Transportation