

DECEMBER 19, 2003

RES. NO. 2003-12-A-079
PROJECT: S-179-A-700 / 179YV306HX14901R
HIGHWAY: RIMROCK - SEDONA
SECTION: Cortez Drive Intersection
ROUTE NO.: State Route 179
ENG. DIST.: F
COUNTY: Yavapai

RESOLUTION OF ESTABLISHMENT

VICTOR M. MENDEZ, Director, Arizona Department of Transportation, on December 19, 2003, presented and filed with this Transportation Board his written report under Arizona Revised Statutes Section 28-7046, recommending the establishment and acquisition of additional right of way for the improvement of a portion of State Route 179 as set forth in the above referenced project.

The additional right of way to be established and acquired for this improvement is depicted in Appendix "A" and delineated on maps and plans on file in the office of the State Engineer, Intermodal Transportation Division, Phoenix, Arizona, entitled "Right of Way Plans, RIMROCK - SEDONA Highway, Project S-179-A-700 / 179YV306HX14901R."

WHEREAS establishment and acquisition of the additional right of way is necessary for this improvement; and

WHEREAS because of these premises, this Board finds public safety, necessity and convenience require the recommended establishment and acquisition of the additional land needed for this improvement; therefore, be it

RESOLVED that the recommendation of the Director is adopted and made part of this resolution; be it further

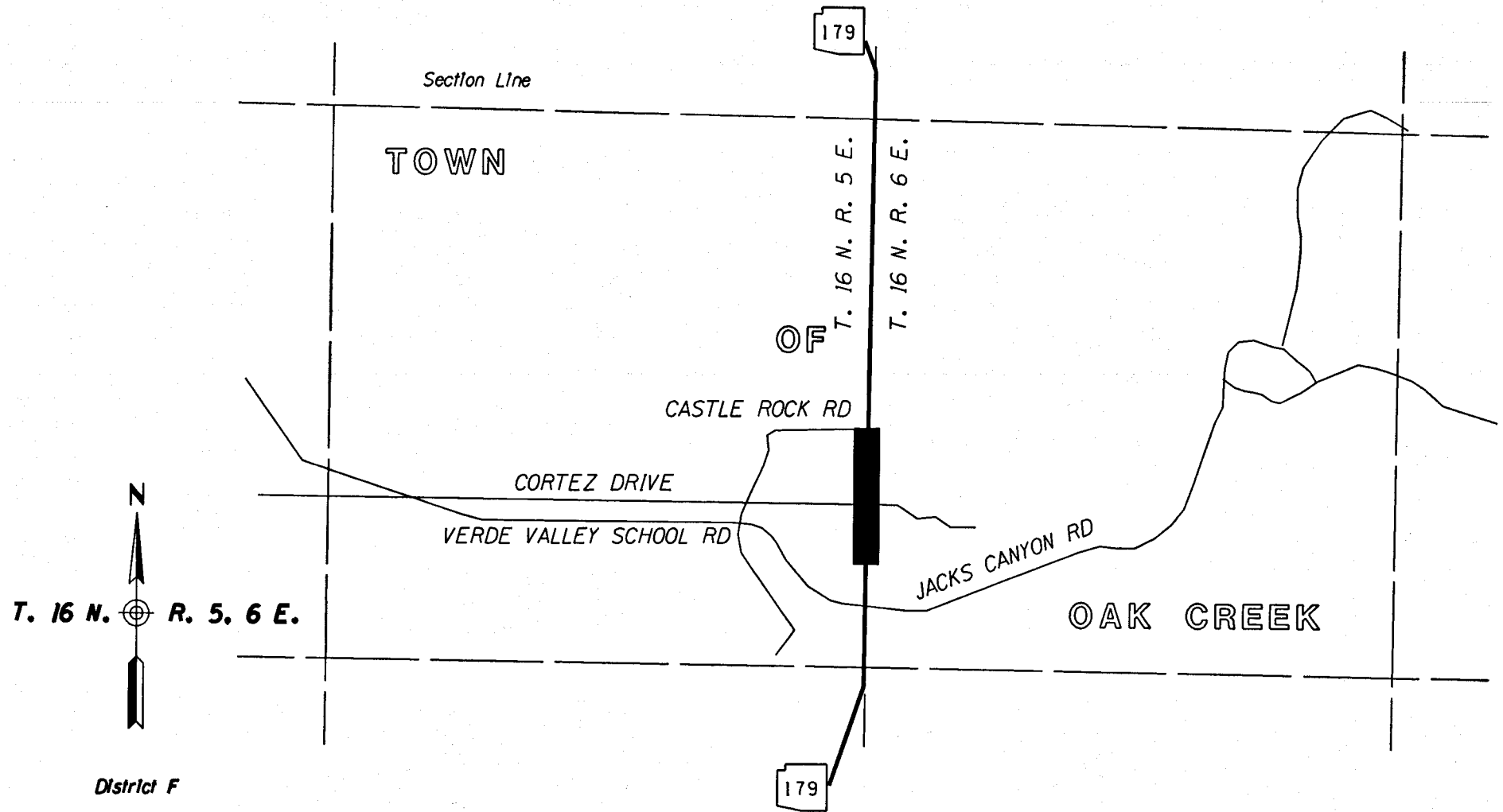
RESOLVED that the portion of right of way as depicted in Appendix "A" is hereby designated a state route and state highway; be it further

DECEMBER 19, 2003

RES. NO. 2003-12-A-079
PROJECT: S-179-A-700 / 179YV306HX14901R
HIGHWAY: RIMROCK - SEDONA
SECTION: Cortez Drive Intersection
ROUTE NO.: State Route 179
ENG. DIST.: F
COUNTY: Yavapai

RESOLVED that the Director is hereby authorized to acquire by lawful means, including exchanges, in accordance with Arizona Revised Statutes Section 28-7092, an estate in fee, or such other interest as is required, including material for construction, haul roads, and various easements in any property necessary for or incidental to the improvements as delineated on said maps and plans; be it further

RESOLVED that the Director secure an appraisal of the property to be acquired and that necessary parties be compensated. Upon failure to acquire said lands by other lawful means, the Director is authorized to initiate condemnation proceedings.



THIS PLAT WAS DIGITALLY PRODUCED
FROM ARIZONA DEPARTMENT OF
TRANSPORTATION
GENERAL HIGHWAY MAP

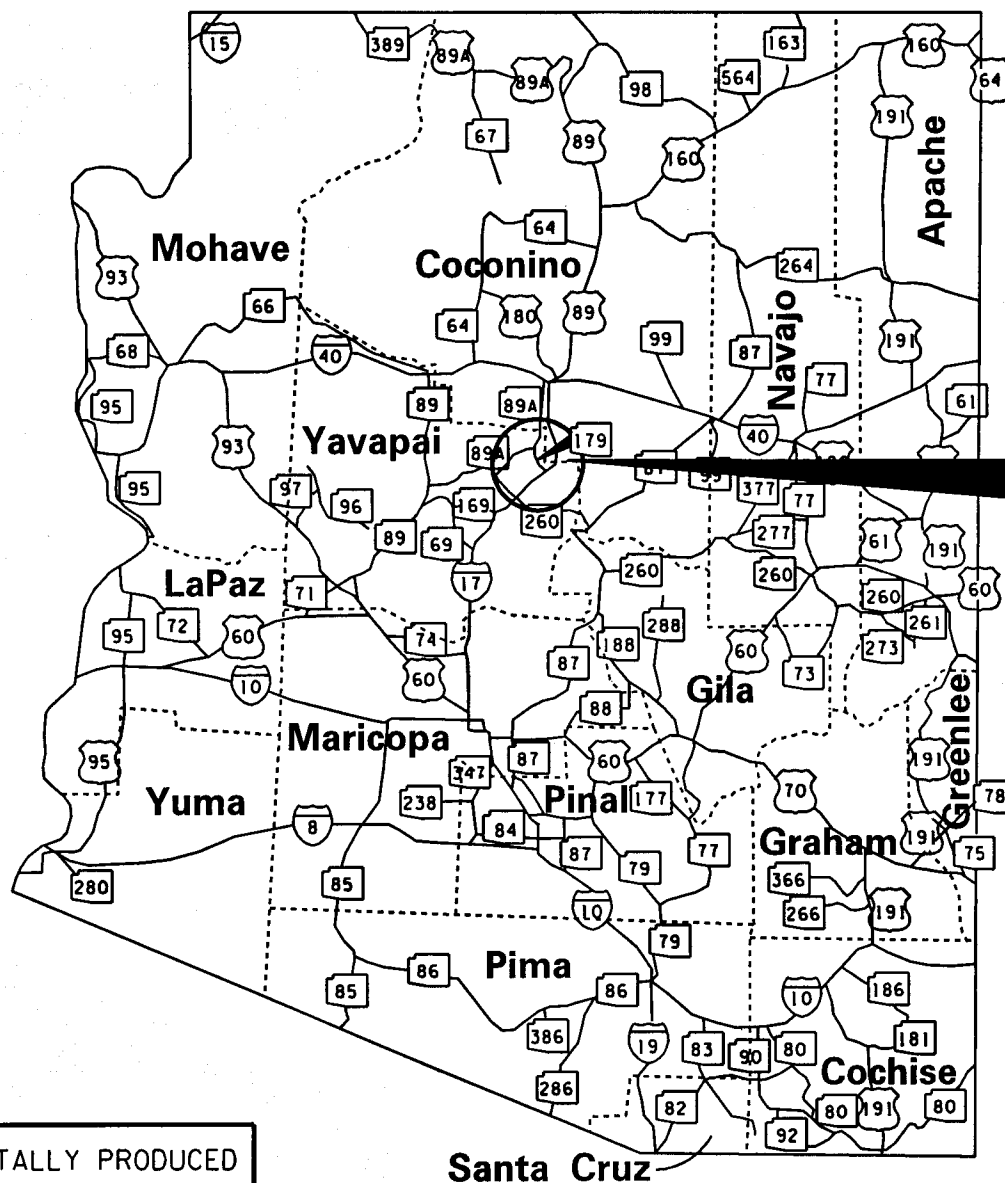
RIGHT OF WAY PLANS SECTION
REVISED JULY 17, 2000

AREA OF
ESTABLISHMENT

APPENDIX "A"

179 YV 306 HX149 OIR /
S-179-A-700
RIMROCK - SEDONA HWY SR 179
Cortez Drive Intersection
Yavapai County

DATE: DEC 19, 2003 SHEET 2 OF 2



AREA OF ESTABLISHMENT
SEE SHEETS 2 - 2
FOR DETAILS

THIS PLAT WAS DIGITALLY PRODUCED
FROM ARIZONA DEPARTMENT OF
TRANSPORTATION
GENERAL HIGHWAY MAP

RIGHT OF WAY PLANS SECTION
REVISED MAY 17, 2000

APPENDIX "A"

179 YV 306 HX149 OIR /
S-179-A-700
RIMROCK - SEDONA HWY SR 179
Cortez Drive Intersection
Yavapai County

DATE: DEC 19, 2003 SHEET 1 OF 2

DECEMBER 19, 2003

RES. NO. 2003-12-A-079
PROJECT: S-179-A-700 / 179YV306HX14901R
HIGHWAY: RIMROCK - SEDONA
SECTION: Cortez Drive Intersection
ROUTE NO.: State Route 179
ENG. DIST.: F
COUNTY: Yavapai

REPORT AND RECOMMENDATION

TO THE HONORABLE ARIZONA TRANSPORTATION BOARD:

The Intermodal Transportation Division has made a thorough investigation concerning the establishment and improvement of a portion of State Route 179 within the above referenced project.

This portion was previously established as a state route, by Arizona Highway Commission Resolution 60-76, dated February 1, 1960; thereafter Arizona Transportation Board Resolution 87-02-C-008, dated February 23, 1987, established this portion of State Route 179 as a Scenic Road.

Additional right of way is now needed for traffic intersection improvements. Accordingly, it is necessary to establish and acquire the additional right of way for this project.

The additional right of way to be established and acquired for this improvement is depicted in Appendix "A" and delineated on maps and plans on file in the office of the State Engineer, Intermodal Transportation Division, Phoenix, Arizona, entitled "Right of Way Plans, RIMROCK - SEDONA Highway, Project S-179-A-700 / 179YV306HX14901R."

In the interest of public safety, necessity and convenience, I recommend that the area depicted in Appendix "A" be established and improved as a state route and state highway.


I further recommend the acquisition of the new right of way, material for construction, haul roads and various easements necessary for or incidental to the improvement.

DECEMBER 19, 2003

RES. NO. 2003-12-A-079
PROJECT: S-179-A-700 / 179YV306HX14901R
HIGHWAY: RIMROCK - SEDONA
SECTION: Cortez Drive Intersection
ROUTE NO.: State Route 179
ENG. DIST.: F
COUNTY: Yavapai

Pursuant to Arizona Revised Statutes Section 28-7046, I recommend the adoption of a resolution making this recommendation effective.

Respectfully submitted,

A handwritten signature in cursive script, appearing to read "Victor M. Menendez".

VICTOR M. MENDEZ, Director
Arizona Department of Transportation


DECEMBER 19, 2003

RES. NO. 2003-12-A-079
PROJECT: S-179-A-700 / 179YV306HX14901R
HIGHWAY: RIMROCK - SEDONA
SECTION: Cortez Drive Intersection
ROUTE NO.: State Route 179
ENG. DIST.: F
COUNTY: Yavapai

CERTIFICATION

I, VICTOR M. MENDEZ, Director of the Arizona Department of Transportation, do hereby certify that the foregoing is a true and correct copy from the minutes of the Transportation Board made in official session on December 19, 2003.

IN WITNESS WHEREOF I have hereunto set my hand and the official seal of the Transportation Board on December 19, 2003.



VICTOR M. MENDEZ, Director
Arizona Department of Transportation