

DECEMBER 19, 2003

RES. NO. 2003-12-A-077  
PROJECT: 600-7-804 / 202LMA000H538201R  
600-7-805 / 202LMA000H538301R  
HIGHWAY: SANTAN FREEWAY  
SECTION: Gilbert Road - Higley Road  
Higley Road - Warner Road  
ROUTE NO.: State Route 202 Loop  
ENG. DIST.: M  
COUNTY: Maricopa

AMENDED RESOLUTION OF ESTABLISHMENT

VICTOR M. MENDEZ, Director, Arizona Department of Transportation, on December 19, 2003, presented and filed with this Transportation Board his written report under Arizona Revised Statutes Section 28-7046, recommending the amendment of Resolution 2002-10-A-050, recorded November 7, 2002 in Document No. 2002-1180604, to show a design change.

The amended right of way is depicted in Appendix "A", and delineated on maps and plans on file in the office of the State Engineer, Intermodal Transportation Division, Phoenix, Arizona, entitled "Right of Way Plans, SANTAN FREEWAY, Project 600-7-804 / 202LMA000H538201R, 600-7-805 / 202LMA000H538301R."

WHEREAS the design change requires a modification of the area to be acquired; and

WHEREAS public safety, necessity and convenience require the recommended amendment of Resolution 2002-10-A-050 to show said design change; therefore, be it

RESOLVED that the recommendation of the Director is adopted and made a part of this resolution; be it further

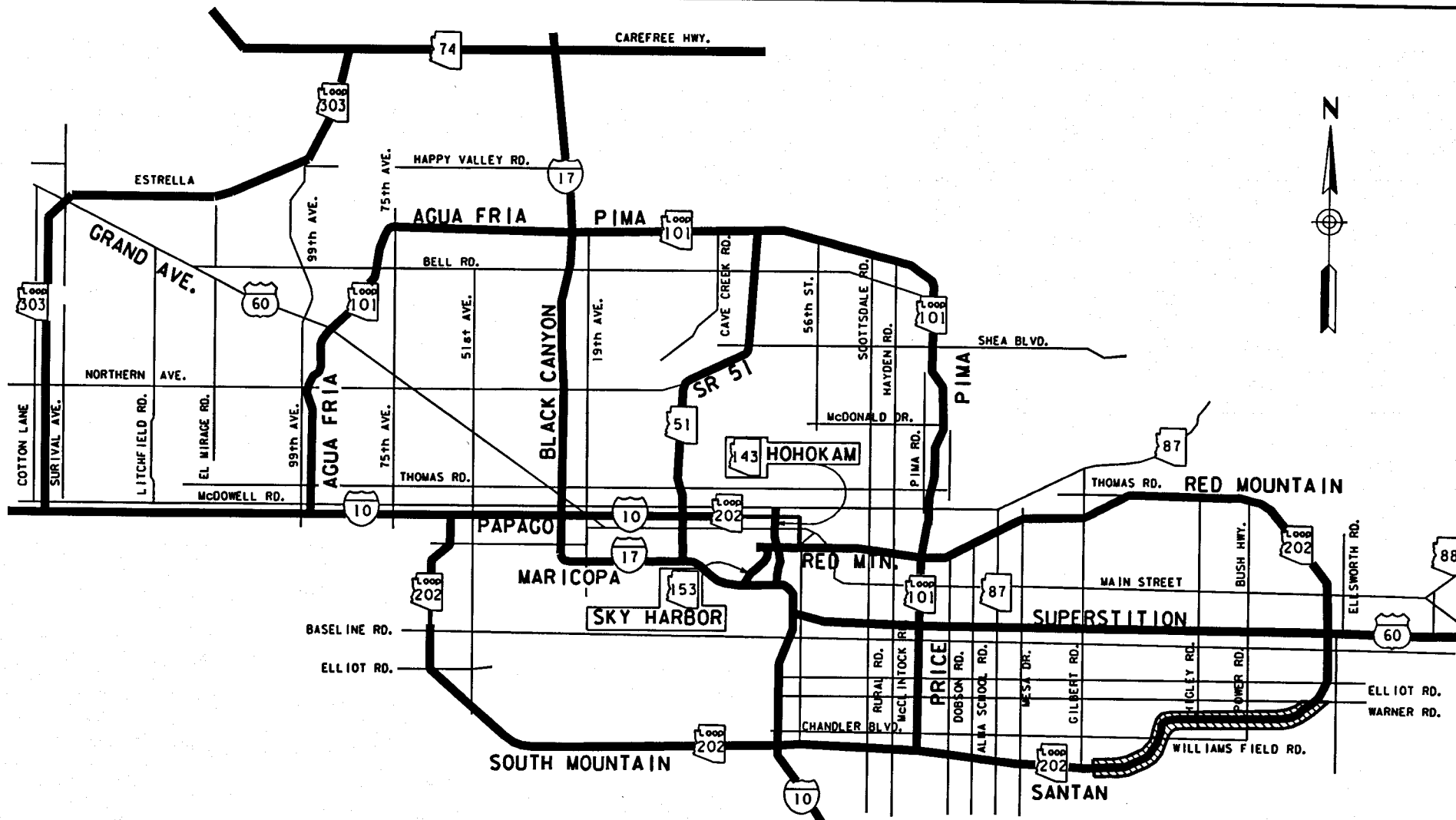
RESOLVED that Resolution 2002-10-A-050 is hereby amended, and that the modified area of right of way is designated a state route and state highway; be it further

DECEMBER 19, 2003

RES. NO. 2003-12-A-077  
PROJECT: 600-7-804 / 202LMA000H538201R  
600-7-805 / 202LMA000H538301R  
HIGHWAY: SANTAN FREEWAY  
SECTION: Gilbert Road - Higley Road  
Higley Road - Warner Road  
ROUTE NO.: State Route 202 Loop  
ENG. DIST.: M  
COUNTY: Maricopa


RESOLVED that the Director is authorized to acquire by lawful means, including exchanges, in accordance with Arizona Revised Statutes Section 28-7092, an estate in fee, or such other interest as is required, including material for construction, haul roads, and various easements in any property necessary for or incidental to the improvements as delineated on said maps and plans including access control; be it further

RESOLVED that the Director secure an appraisal of the property to be acquired and that necessary parties be compensated. Upon failure to acquire the lands by other lawful means, the Director is authorized to initiate condemnation proceedings.



THIS PLAT WAS DIGITALLY PRODUCED  
FROM ARIZONA DEPARTMENT OF  
TRANSPORTATION  
GENERAL HIGHWAY MAP

RIGHT OF WAY PLANS SECTION  
REVISED NOVEMBER 15, 2000

AMENDED AREA   
OF ESTABLISHMENT

APPENDIX "A"

202L MA 000 H5382 OIR &  
202L MA 000 H5383 OIR  
600-7-804 & 600-7-805  
SANTAN FREEWAY  
Gilbert Rd.- Higley Rd &  
Higley Rd - Warner Rd  
Maricopa County  
DATE: DEC 19, 2003 SHEET: 1 OF 1

DECEMBER 19, 2003

RES. NO. 2003-12-A-077  
PROJECT: 600-7-804 / 202LMA000H538201R  
600-7-805 / 202LMA000H538301R  
HIGHWAY: SANTAN FREEWAY  
SECTION: Gilbert Road - Higley Road  
Higley Road - Warner Road  
ROUTE NO.: State Route 202 Loop  
ENG. DIST.: M  
COUNTY: Maricopa

REPORT AND RECOMMENDATION

TO THE HONORABLE ARIZONA TRANSPORTATION BOARD:

The Intermodal Transportation Division has made a thorough investigation concerning the amended establishment and improvement of State Route 202 Loop within the above referenced project.

This portion was previously established as a state route and state highway by Arizona Transportation Board Resolution 2002-10-A-050, dated November 7, 2002.

Due to design change, the area to be acquired has been modified. It is now necessary to amend the previous resolution to show the design change.

The amended right of way is depicted in Appendix "A" and delineated on maps and plans on file in the office of the State Engineer, Intermodal Transportation Division, Phoenix, Arizona, entitled "Right of Way Plans, SANTAN FREEWAY, Project 600-7-804 / 202LMA000H538201R, 600-7-805 / 202LMA000H538301R"

In the interest of public safety, necessity, and convenience, I recommend the amendment of Resolution 2002-10-A-050 recorded October 18, 2002 in Document No. 2002-1180604, and that the modified area of right of way depicted in Appendix "A" be established and improved as a state route and state highway.


DECEMBER 19, 2003

RES. NO. 2003-12-A-077  
PROJECT: 600-7-804 / 202LMA000H538201R  
600-7-805 / 202LMA000H538301R  
HIGHWAY: SANTAN FREEWAY  
SECTION: Gilbert Road - Higley Road  
Higley Road - Warner Road  
ROUTE NO.: State Route 202 Loop  
ENG. DIST.: M  
COUNTY: Maricopa

I further recommend the acquisition of the modified right of way including access control, material for construction, haul roads and various easements necessary for or incidental to the improvement.

Pursuant to Arizona Revised Statutes Section 28-7046, I recommend the adoption of a resolution making this recommendation effective.

Respectfully submitted,

A handwritten signature in dark ink, appearing to read "Victor M. Mendez", written in a cursive style.

VICTOR M. MENDEZ, Director  
Arizona Department of Transportation

DECEMBER 19, 2003

RES. NO. 2003-12-A-077  
PROJECT: 600-7-804 / 202LMA000H538201R  
600-7-805 / 202LMA000H538301R  
HIGHWAY: SANTAN FREEWAY  
SECTION: Gilbert Road - Higley Road  
Higley Road - Warner Road  
ROUTE NO.: State Route 202 Loop  
ENG. DIST.: M  
COUNTY: Maricopa

CERTIFICATION

I, VICTOR M. MENDEZ, Director of the Arizona Department of Transportation, do hereby certify that the foregoing is a true and correct copy from the minutes of the Transportation Board made in official session on December 19, 2003.

IN WITNESS WHEREOF I have hereunto set my hand and the official seal of the Transportation Board on December 19, 2003.



VICTOR M. MENDEZ, Director  
Arizona Department of Transportation