

NOVEMBER 21, 2003

RES. NO. 2003-11-A-070
PROJECT: S-079-A-700 / 079PN127H608301R
HIGHWAY: ORACLE JCT. - FLORENCE
SECTION: Cactus Forest Road Intersection
ROUTE NO.: State Route 79
ENG. DIST.: T
COUNTY: Pinal

RESOLUTION OF ESTABLISHMENT

VICTOR M. MENDEZ, Director, Arizona Department of Transportation, on November 21, 2003, presented and filed with this Transportation Board his written report under Arizona Revised Statutes Section 28-7046, recommending the establishment of a portion of the state route preliminary transportation corridor of the Oracle Jct. - Florence Highway, State Route 79, as a state highway.

The portion of right of way to be established as a State Highway is depicted in Appendix "A", and delineated on maps and plans on file in the office of the State Engineer, Intermodal Transportation Division, Phoenix, Arizona, entitled "Right of Way Plans, ORACLE JCT. - FLORENCE Highway, Project S-079-A-700 / 079PN127H08301R."

WHEREAS the corridor is ready for construction; and

WHEREAS construction by the Department cannot begin until the state route preliminary transportation corridor is established as a state highway; and

WHEREAS because of these premises, this Board finds that the public safety, necessity and convenience require the recommended improvement of the highway, as delineated on the maps and plans; therefore, be it

RESOLVED that the recommendation of the Director is adopted and made a part of this resolution; be it further

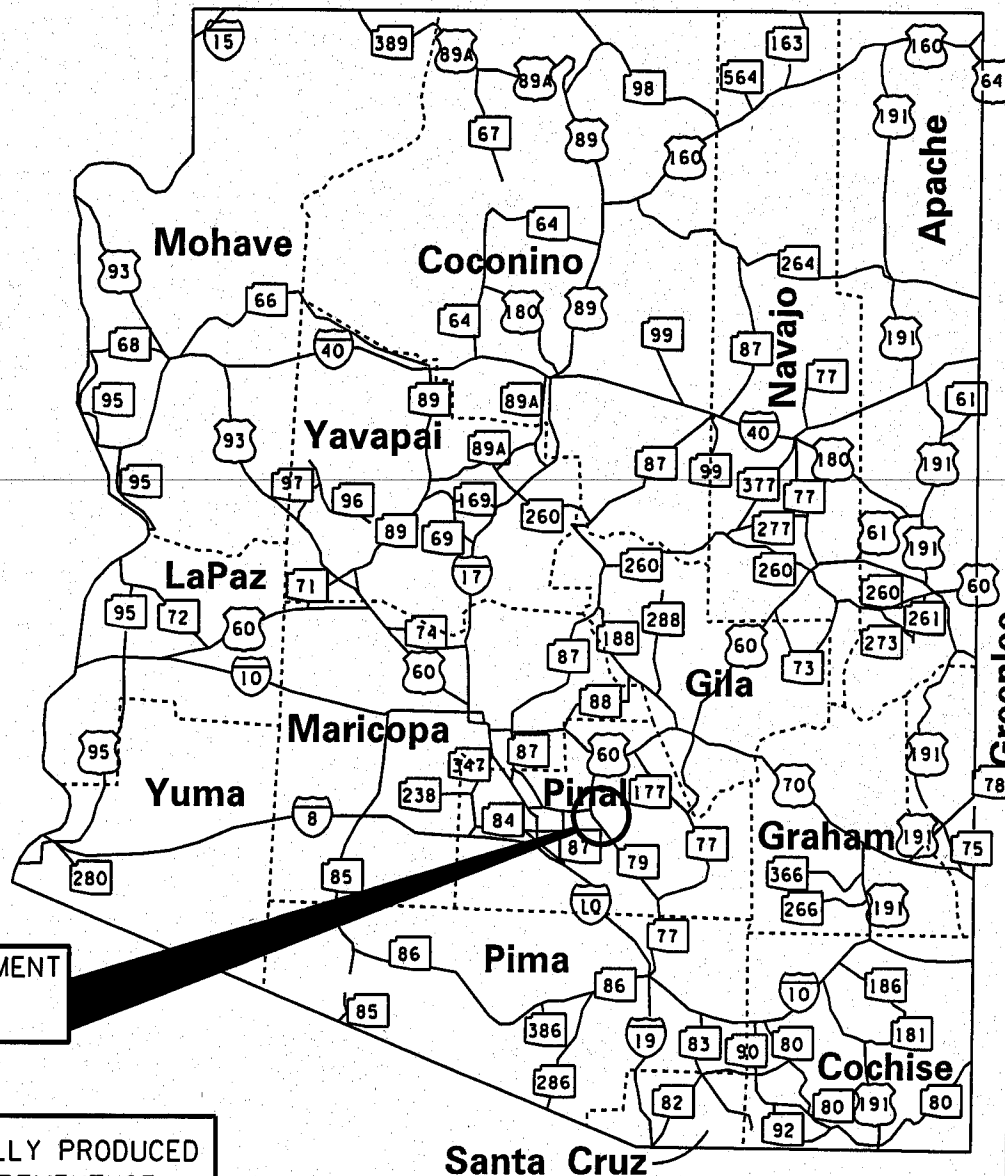
RESOLVED that the right of way as depicted is designated a state highway; be it further

NOVEMBER 21, 2003

RES. NO. 2003-11-A-070
PROJECT: S-079-A-700 / 079PN127H608301R
HIGHWAY: ORACLE JCT. - FLORENCE
SECTION: Cactus Forest Road Intersection
ROUTE NO.: State Route 79
ENG. DIST.: T
COUNTY: Pinal

RESOLVED that the Director is hereby authorized to acquire by lawful means, including exchanges, in accordance with Arizona Revised Statutes Section 28-7092, an estate in fee, or such other interest as is required, including material for construction, haul roads, and various easements in any property necessary for or incidental to the improvements as delineated on said maps and plans; be it further

RESOLVED that the Director secure an appraisal of the property to be acquired and that necessary parties be compensated. Upon failure to acquire said lands by other lawful means, the Director is authorized to initiate condemnation proceedings.



AREA OF ESTABLISHMENT
SEE SHEET 2 OF 2
FOR DETAILS

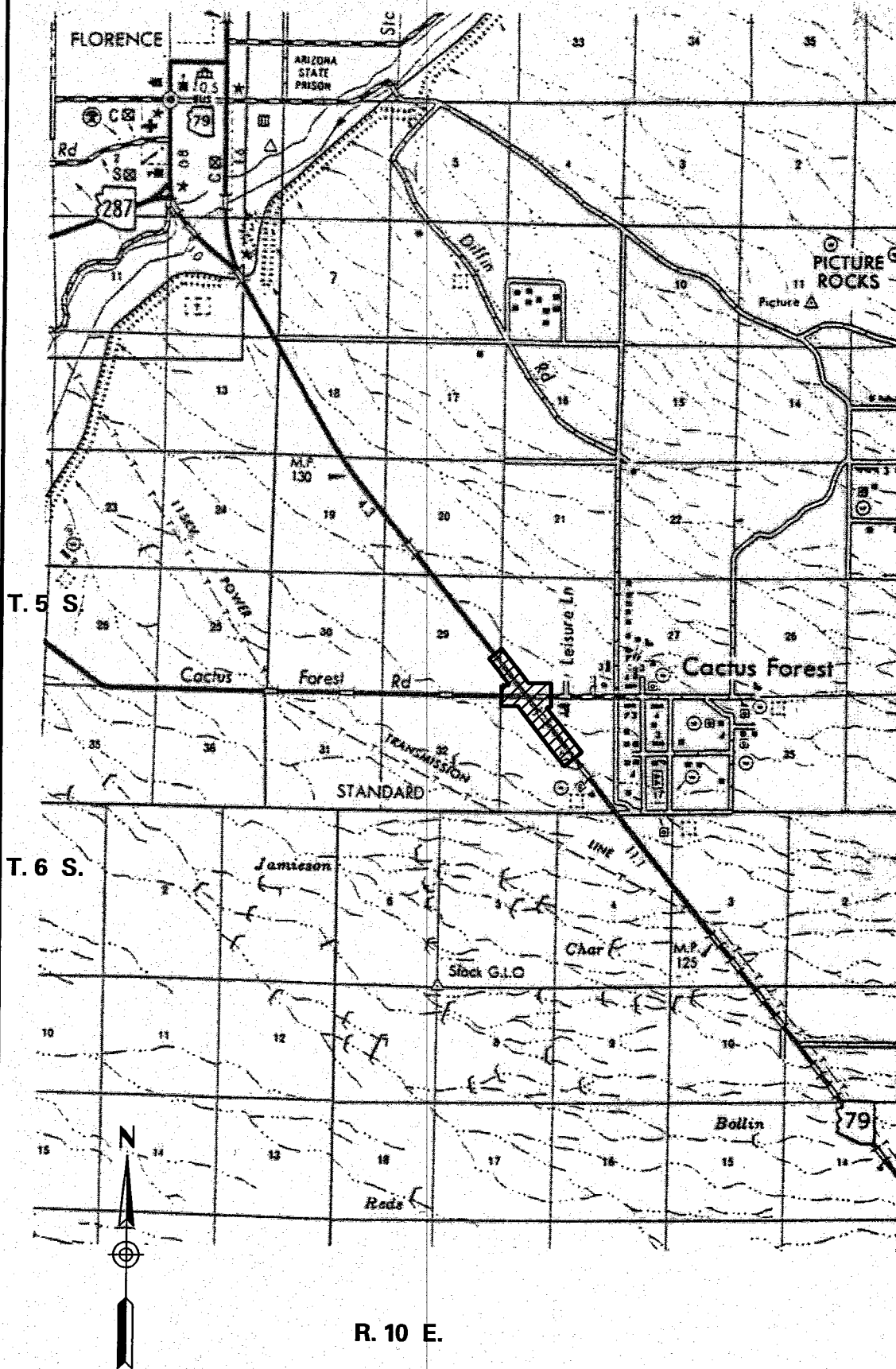
THIS PLAT WAS DIGITALLY PRODUCED
FROM ARIZONA DEPARTMENT OF
TRANSPORTATION
GENERAL HIGHWAY MAP

RIGHT OF WAY PLANS SECTION
REVISED MAY 17, 2000

APPENDIX "A"

079 PN 127 H6083 OIR / S-079-A-700
ORACLE JCT. - FLORENCE HWY
Cactus Forest Road Intersection
Pinal County

DATE: NOV 21, 2003 SHEET: 1 OF 2



079 PN 127 H6083 OIR / S-079-A-700
 ORACLE JCT. - FLORENCE HWY
 Cactus Forest Road Intersection
 Pinal County

DATE: NOV 21, 2003 SHEET: 2 OF 2

AREA OF
 ESTABLISHMENT

APPENDIX "A"

THIS PLAT WAS DIGITALLY PRODUCED
 FROM ARIZONA DEPARTMENT OF
 TRANSPORTATION
 GENERAL HIGHWAY MAP

RIGHT OF WAY PLANS SECTION
 REVISED JULY 17, 2000

NOVEMBER 21, 2003

RES. NO. 2003-11-A-070
PROJECT: S-079-A-700 / 079PN127H608301R
HIGHWAY: ORACLE JCT. - FLORENCE
SECTION: Cactus Forest Road Intersection
ROUTE NO.: State Route 79
ENG. DIST.: T
COUNTY: Pinal

REPORT AND RECOMMENDATION

TO THE HONORABLE ARIZONA TRANSPORTATION BOARD:

The Intermodal Transportation Division has made a thorough investigation, concerning the establishment of the state route preliminary transportation corridor for the Oracle Jct. - Florence Highway, State Route 79, as a state highway within the above referenced project.

This portion was previously established as a state route by Arizona Transportation Board Resolution 2003-06-A-031, dated June 20, 2003 for intersection improvements.

Said state route corridor is now ready for construction and must be established as a state highway. Accordingly, it is now necessary to establish that portion of the state route corridor of the Oracle Jct. - Florence Highway as a state highway.

The portion of right of way to be established as a state highway is depicted in Appendix "A" and delineated on maps and plans on file in the office of the State Engineer, Intermodal Transportation Division, Phoenix, Arizona, entitled "Right of Way Plans, ORACLE JCT. - FLORENCE Highway, Project S-079-A-700 / 079PN127H08301R."

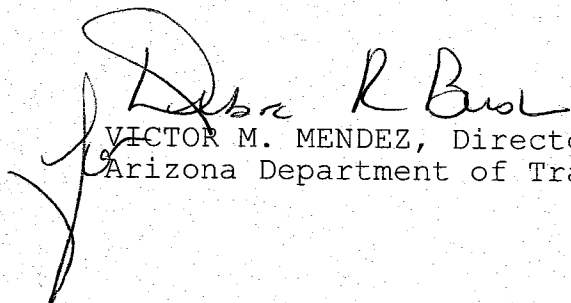
In the interest of public safety, necessity and convenience, I recommend that the area depicted in Appendix "A" be established and improved as a state highway.

NOVEMBER 21, 2003

RES. NO. 2003-11-A-070
PROJECT: S-079-A-700 / 079PN127H608301R
HIGHWAY: ORACLE JCT. - FLORENCE
SECTION: Cactus Forest Road Intersection
ROUTE NO.: State Route 79
ENG. DIST.: T
COUNTY: Pinal

Pursuant to Arizona Revised Statutes Section 28-7046, I recommend the adoption of a resolution making this recommendation effective.

Respectfully submitted,



VICTOR M. MENDEZ, Director
Arizona Department of Transportation


NOVEMBER 21, 2003

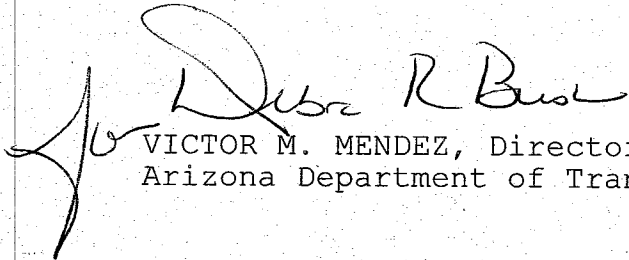
RES. NO. 2003-11-A-070
PROJECT: S-079-A-700 / 079PN127H608301R
HIGHWAY: ORACLE JCT. - FLORENCE
SECTION: Cactus Forest Road Intersection
ROUTE NO.: State Route 79
ENG. DIST.: T
COUNTY: Pinal

CERTIFICATION

I, VICTOR M. MENDEZ, Director of the Arizona Department of Transportation, do hereby certify that the foregoing is a true and correct copy from the minutes of the Transportation Board made in official session on November 21, 2003.

IN WITNESS WHEREOF I have hereunto set my hand and the official seal of the Transportation Board on November 21, 2003.




VICTOR M. MENDEZ, Director
Arizona Department of Transportation