

DECEMBER 14, 2001

RES. NO. 2001-12-A-082  
PROJECT: S-559-601, F-041-701, M-839-1-701 / 089L,  
098CN000H088801R  
HIGHWAY: PAGE LOOP; PAGE - JCT. U.S. 160  
SECTION: Page Streets  
ROUTE NO.: S.R. 89L & S.R. 98  
ENG. DIST.: F  
COUNTY: Coconino

RESOLUTION OF ABANDONMENT

VICTOR M. MENDEZ, Director, Arizona Department of Transportation, on December 14, 2001, presented and filed with this Transportation Board his written report under Arizona Revised Statutes Section 28-7046, recommending the abandonment of portions of State of State Route 89 Loop/Spur and Old State Route 98 within the above referenced project.

The portions of right of way to be abandoned are depicted in Appendix "A" and delineated on maps and plans on file in the office of the State Engineer, Intermodal Transportation Division, Phoenix, Arizona, entitled "Right of Way Plans, PAGE LOOP; PAGE - JCT. U.S. 160 Highway, Projects S-559-601, F-041-701, M-839-1-701 / 089L, 098CN000H088801R."

WHEREAS said portions of right of way are no longer needed for State highway purposes; and

WHEREAS this Board finds that public safety, necessity and convenience will be served by accepting the Director's report; therefore, be it

RESOLVED that the recommendation of the Director is adopted and made part of this resolution; be it further

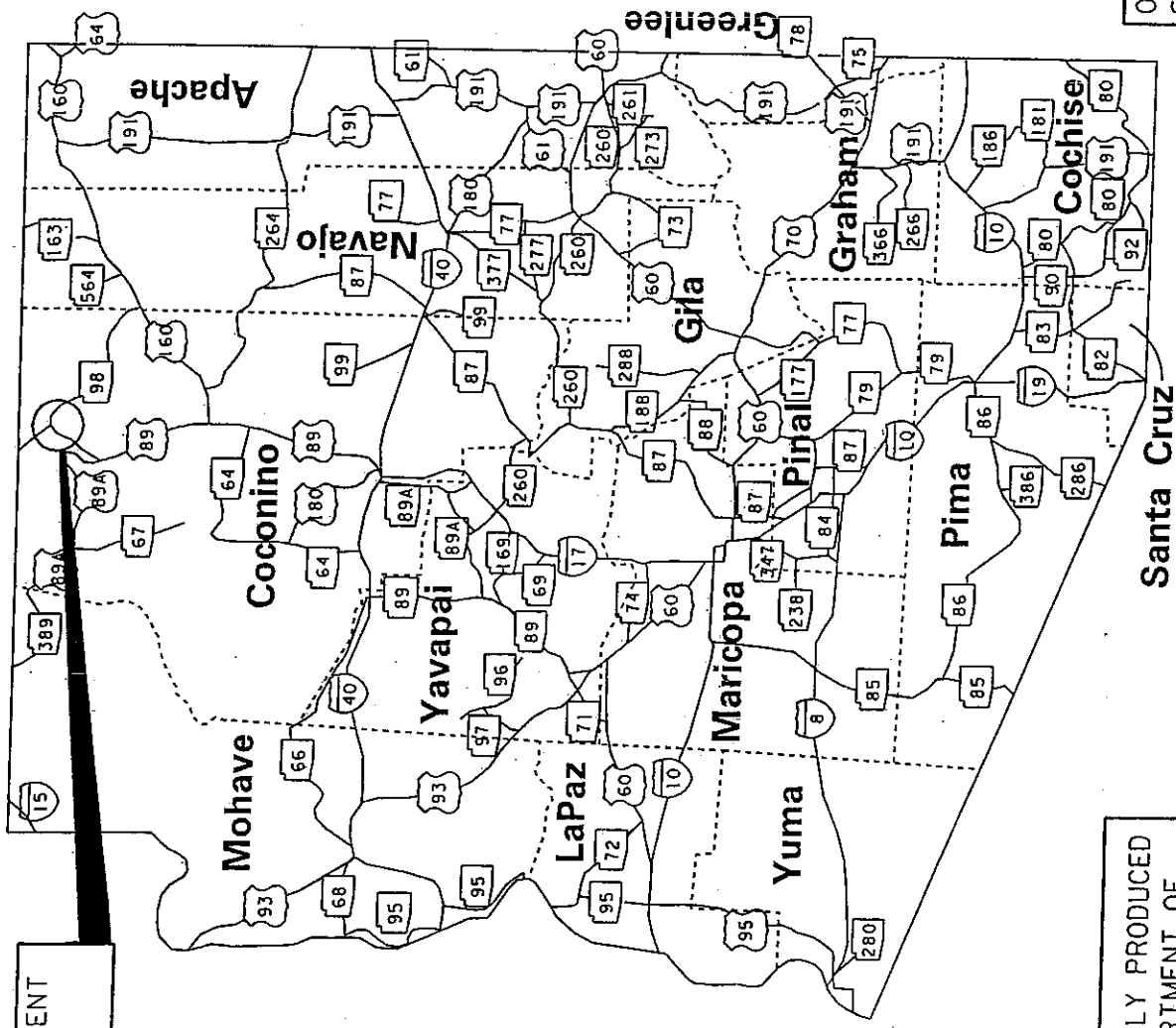
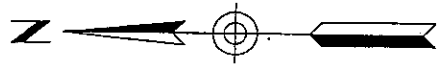
RESOLVED that the portions of right of way depicted in Appendix "A" are hereby removed from the State Highway System and abandoned to the City of Page as provided in Arizona Revised Statute Section 28-7207 and 28-7209, and effective upon recordation in the Office of the County Recorder in accordance with Arizona Revised Statute Section 28-7213; be it further

DECEMBER 14, 2001

RES. NO. 2001-12-A-082  
PROJECT: S-559-601, F-041-701, M-839-1-701 / 089L,  
098CN000H088801R  
HIGHWAY: PAGE LOOP; PAGE - JCT. U.S. 160  
SECTION: Page Streets  
ROUTE NO.: S.R. 89L & S.R. 98  
ENG. DIST.: F  
COUNTY: Coconino

RESOLVED that the Director provide written notice to the City of Page evidencing the abandonment of the State's interest.

AREA OF ABANDONMENT  
SEE SHEETS 2 - 5  
FOR DETAILS



THIS PLAT WAS DIGITALLY PRODUCED  
FROM ARIZONA DEPARTMENT OF  
TRANSPORTATION  
GENERAL HIGHWAY MAP

RIGHT OF WAY PLANS SECTION  
REVISED MAY 17, 2000

APPENDIX "A"

089L/098 CN 000 H0888 OIR /  
S-559-601, F-041-701, M-839-1-701  
PAGE L00P; PAGE-JCT. U.S. 160 SR 89L  
Page Streets  
Coconino County

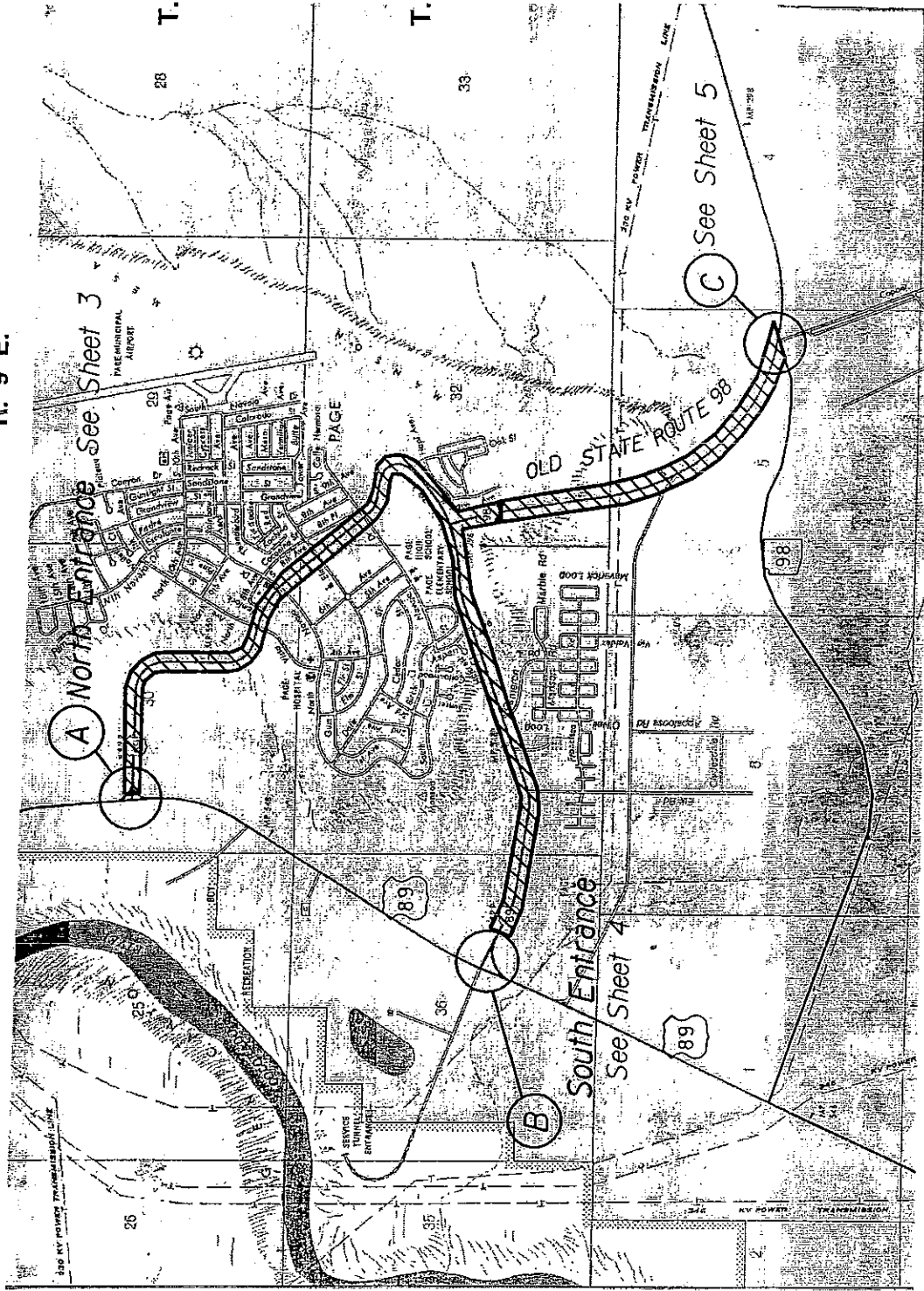
DATE: DEC 14, 2001 SHEET: 1 OF 5

R. 8 E.

R. 9 E.



T. 41 N.

T. 40 N.



THIS PLAT WAS DIGITALLY PRODUCED FROM ARIZONA DEPARTMENT OF TRANSPORTATION GENERAL HIGHWAY MAP

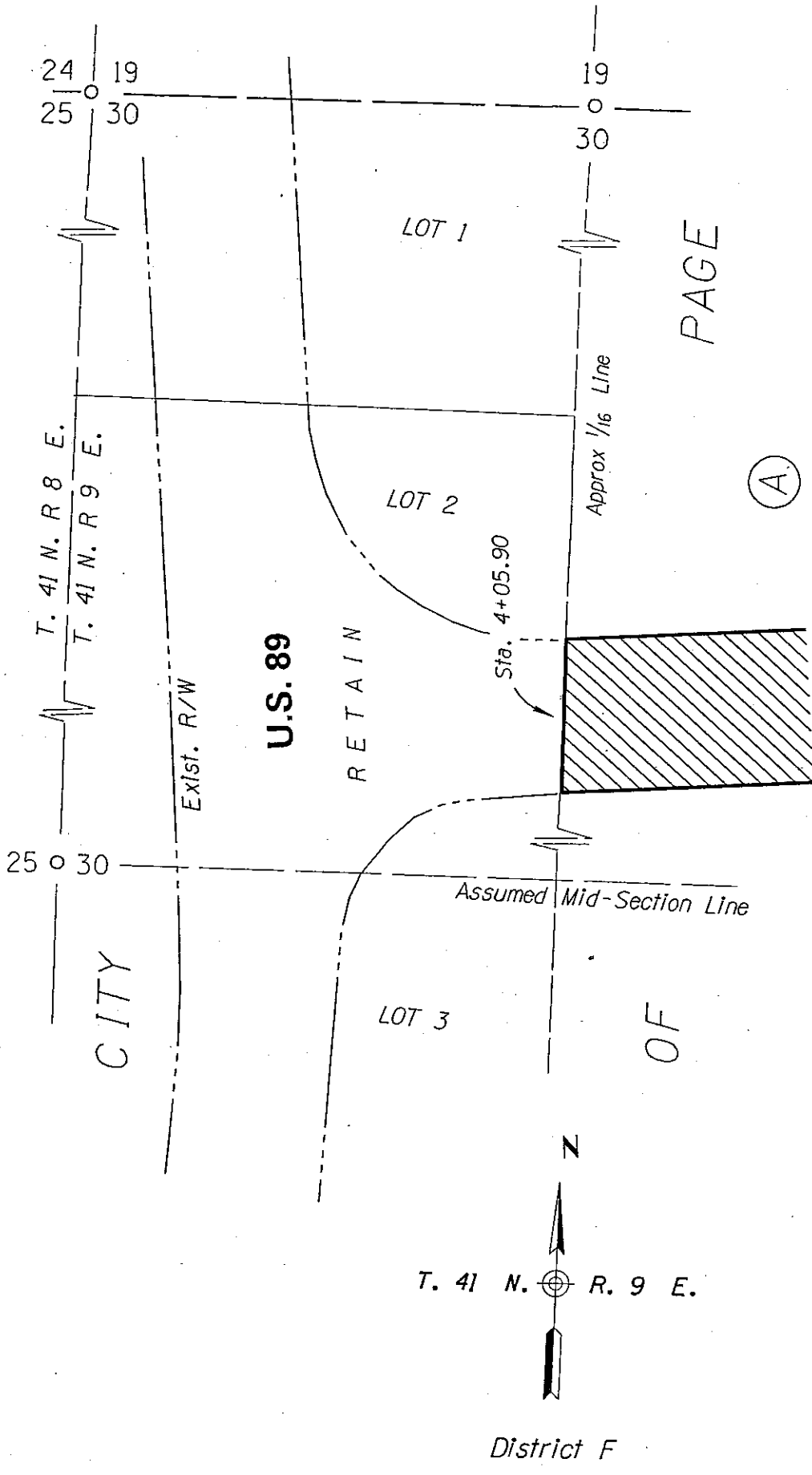
RIGHT OF WAY PLANS SECTION REVISED JULY 17, 2000

-  ABANDONMENT TO CITY OF PAGE.
-  DEFINITIVE CUTOFFS See Pages 3-5

**APPENDIX "A"**

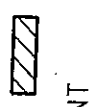
089L/098 CN 000 H0888 OIR / S-559-60I, F-04I-70I, M-839-1-70I PAGE LOOP; PAGE-JCT. U.S. 160 SR 89L Page Streets Coconino County

DATE: DEC 14, 2001 SHEET: 2 OF 5



089L/098 CN 000 H0888 OIR /  
 S-559-601, F-041-701, M-839-1-701  
 PAGE LOOP; PAGE-JCT. U.S. 160 SR 89L  
 Page Streets  
 Coconino County

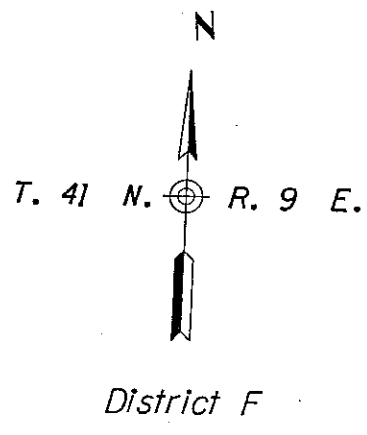
DATE: DEC 14, 2001 SHEET: 3 OF 5

AREA OF  
  
 ABANDONMENT

**APPENDIX "A"**

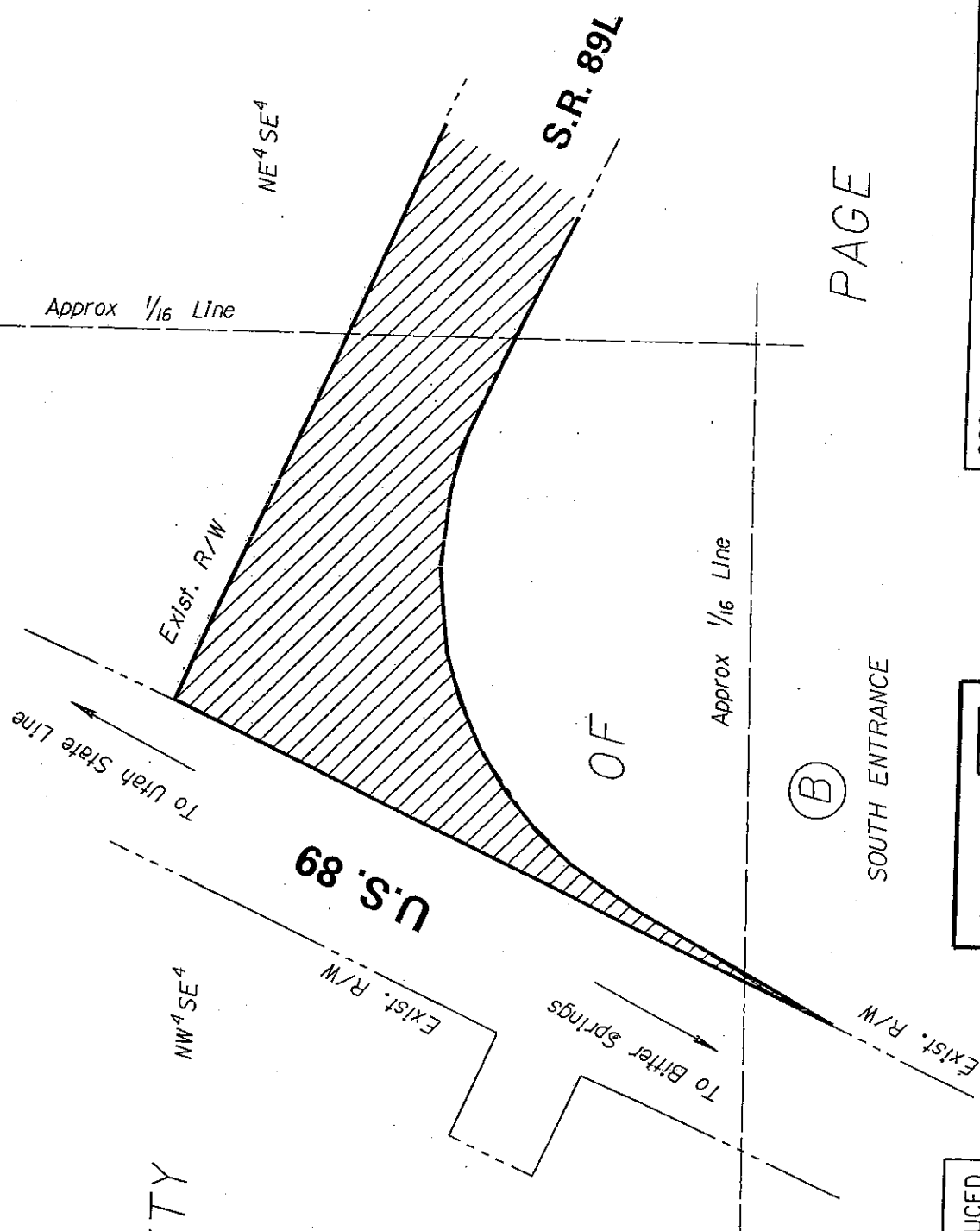
THIS PLAT WAS DIGITALLY PRODUCED  
 FROM ARIZONA DEPARTMENT OF  
 TRANSPORTATION  
 GENERAL HIGHWAY MAP

RIGHT OF WAY PLANS SECTION  
 REVISED JULY 17, 2000



**S.R. 89L**  
 NORTH ENTRANCE

(A)



089L/098 CN 000 H0888 OIR /  
 S-559-601, F-041-701, M-839-1-701  
 PAGE LOOP; PAGE-JCT. U.S. 160 SR 89L  
 Page Streets  
 Coconino County

DATE: DEC 14, 2001 SHEET: 4 OF 5

AREA OF  
 ABANDONMENT

**APPENDIX "A"**

THIS PLAT WAS DIGITALLY PRODUCED  
 FROM ARIZONA DEPARTMENT OF  
 TRANSPORTATION  
 GENERAL HIGHWAY MAP

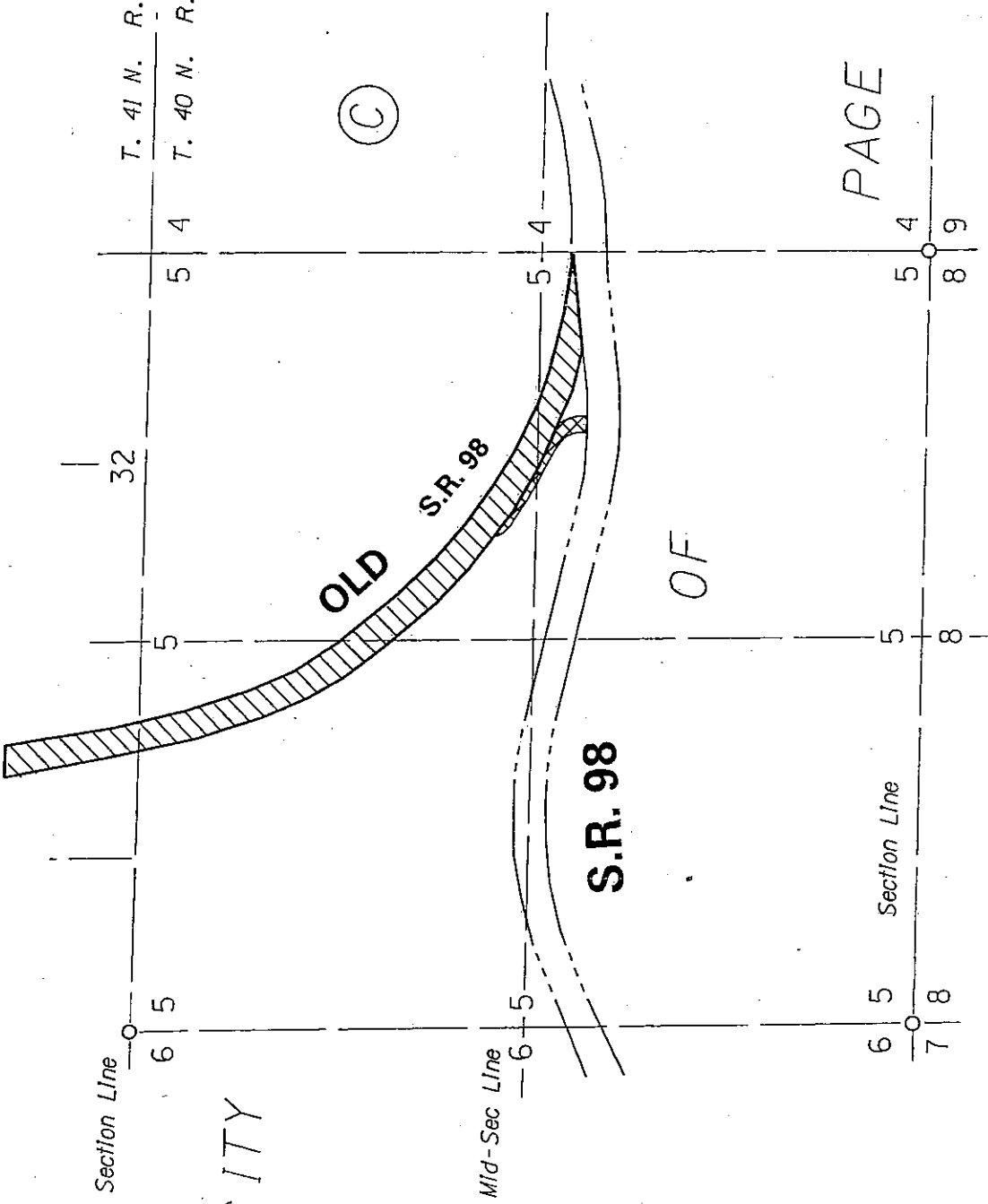
RIGHT OF WAY PLANS SECTION  
 REVISED JULY 17, 2000

T. 41 N. R. 8 E.

Section 36  
 District F

T. 41 N. R. 9 E.  
T. 40 N. R. 9 E.

(C)



PAGE

AREA OF ABANDONMENT	
RETAIN	

THIS PLAT WAS DIGITALLY PRODUCED FROM ARIZONA DEPARTMENT OF TRANSPORTATION GENERAL HIGHWAY MAP

RIGHT OF WAY PLANS SECTION REVISED JULY 17, 2000

APPENDIX "A"

089L/098 CN 000 H0888 OIR /  
S-559-601, F-041-701, M-839-1-701  
PAGE LOOP; PAGE-JCT. U.S. 160 SR 89L  
Page Streets  
Coconino County

DATE: DEC 14, 2001 SHEET: 5 OF 5

DECEMBER 14, 2001

RES. NO. 2001-12-A-082  
PROJECT: S-559-601, F-041-701, M-839-1-701 / 089L,  
098CN000H088801R  
HIGHWAY: PAGE LOOP; PAGE - JCT. U.S. 160  
SECTION: Page Streets  
ROUTE NO.: S.R. 89L & S.R. 98  
ENG. DIST.: F  
COUNTY: Coconino

REPORT AND RECOMMENDATION

TO THE HONORABLE ARIZONA TRANSPORTATION BOARD:

The Intermodal Transportation Division has made a thorough investigation concerning the abandonment of portions of right of way acquired for State Route 89 Loop/Spur and Old State Route 98 within the above referenced projects.

The portion of State Route 89 Loop/Spur was previously established as a state route and a state highway designated U.S. Route 89 Spur by Arizona Highway Commission Resolutions 62-127 and 62-128, dated December 24, 1962; Resolution 68-5, dated February 21, 1968, established additional right of way and redesignated U.S. Route 89 Spur to State Route 89 Loop also known as State Route 89 Spur; thereafter various Resolutions established additional right of way.

The portion of State Route 98 was previously established as state route by Arizona Highway Commission Resolution 74-33, dated March 1, 1974; thereafter Resolution 74-67, dated May 24, 1974; established said route as a state highway.

Portions of the previously acquired right of way are no longer needed for state transportation purposes. The City of Page has agreed to accept jurisdiction of the right of way. Accordingly, I recommend that the State's interest in the portions of right of way be abandoned.



DECEMBER 14, 2001

RES. NO. 2001-12-A-082  
PROJECT: S-559-601, F-041-701, M-839-1-701 / 089L,  
098CN000H088801R  
HIGHWAY: PAGE LOOP; PAGE - JCT. U.S. 160  
SECTION: Page Streets  
ROUTE NO.: S.R. 89L & S.R. 98  
ENG. DIST.: F  
COUNTY: Coconino


The portions of right of way to be abandoned are depicted in Appendix "A" and delineated on the maps and plans on file in the office of the State Engineer, Intermodal Transportation Division, Phoenix, Arizona, entitled "Right of Way Plans, PAGE LOOP; PAGE - JCT. U.S. 160 Highway, Projects S-559-601, F-041-701, M-839-1-701 / 089L, 098CN000H088801R."

I further recommend that the portions of right of way depicted in Appendix "A" be removed from the State Highway System and abandoned to the City of Page.

All other rights of way and easements and appurtenances thereto subject to the provisions of Arizona Revised Statutes Section 28-7210 shall continue as they existed prior to the disposal of right of way depicted in Appendix "A".

Pursuant to Arizona Revised Statutes Section 28-7046, I recommend that the Transportation Board adopt a resolution making this recommendation effective.

Respectfully submitted,



VICTOR M. MENDEZ, Director  
Arizona Department of Transportation


DECEMBER 14, 2001

RES. NO. 2001-12-A-082  
PROJECT: S-559-601, F-041-701, M-839-1-701 / 089L,  
098CN000H088801R  
HIGHWAY: PAGE LOOP; PAGE - JCT. U.S. 160  
SECTION: Page Streets  
ROUTE NO.: S.R. 89L & S.R. 98  
ENG. DIST.: F  
COUNTY: Coconino

CERTIFICATION

I, VICTOR M. MENDEZ, Director of the Arizona Department of Transportation, do hereby certify that the foregoing is a true and correct copy from the minutes of the Transportation Board made in official session on December 14, 2001.

IN WITNESS WHEREOF I have hereunto set my hand and the official seal of the Transportation Board on December 14, 2001.



VICTOR M. MENDEZ, Director  
Arizona Department of Transportation