



OFFICIAL RECORDS OF  
MARICOPA COUNTY RECORDER  
HELEN PURCELL

SEPTEMBER 21, 2001

2001-0875716 09/24/2001 03:05

KATHY 1 OF 2

When recorded return to:  
ADOT - PHX Area - 612E  
205 S. 17th Avenue  
Phoenix, AZ 85007

RES. NO. 2001-09-A-072  
PROJECT: M-504-3(GEN)  
HIGHWAY: BUCKEYE RD. (PHX URBANIZED AREA)  
SECTION: Capitol Complex  
ROUTE NO.: State Route 85  
ENG. DIST.: M  
COUNTY: Maricopa

RESOLUTION OF ABANDONMENT

MARY E. PETERS, Director, Arizona Department of Transportation, on September 21, 2001, presented and filed with this Transportation Board her written report under Arizona Revised Statutes Section 28-7046, recommending the abandonment of a portion of State Route 85 within the above referenced project.

The portion of right of way to be abandoned is depicted in Appendix "A" and delineated on maps and plans on file in the office of the State Engineer, Intermodal Transportation Division, Phoenix, Arizona, entitled "Right of Way Plans, BUCKEYE RD. (PHX URBANIZED AREA Highway, Project M-504-3(GEN))."

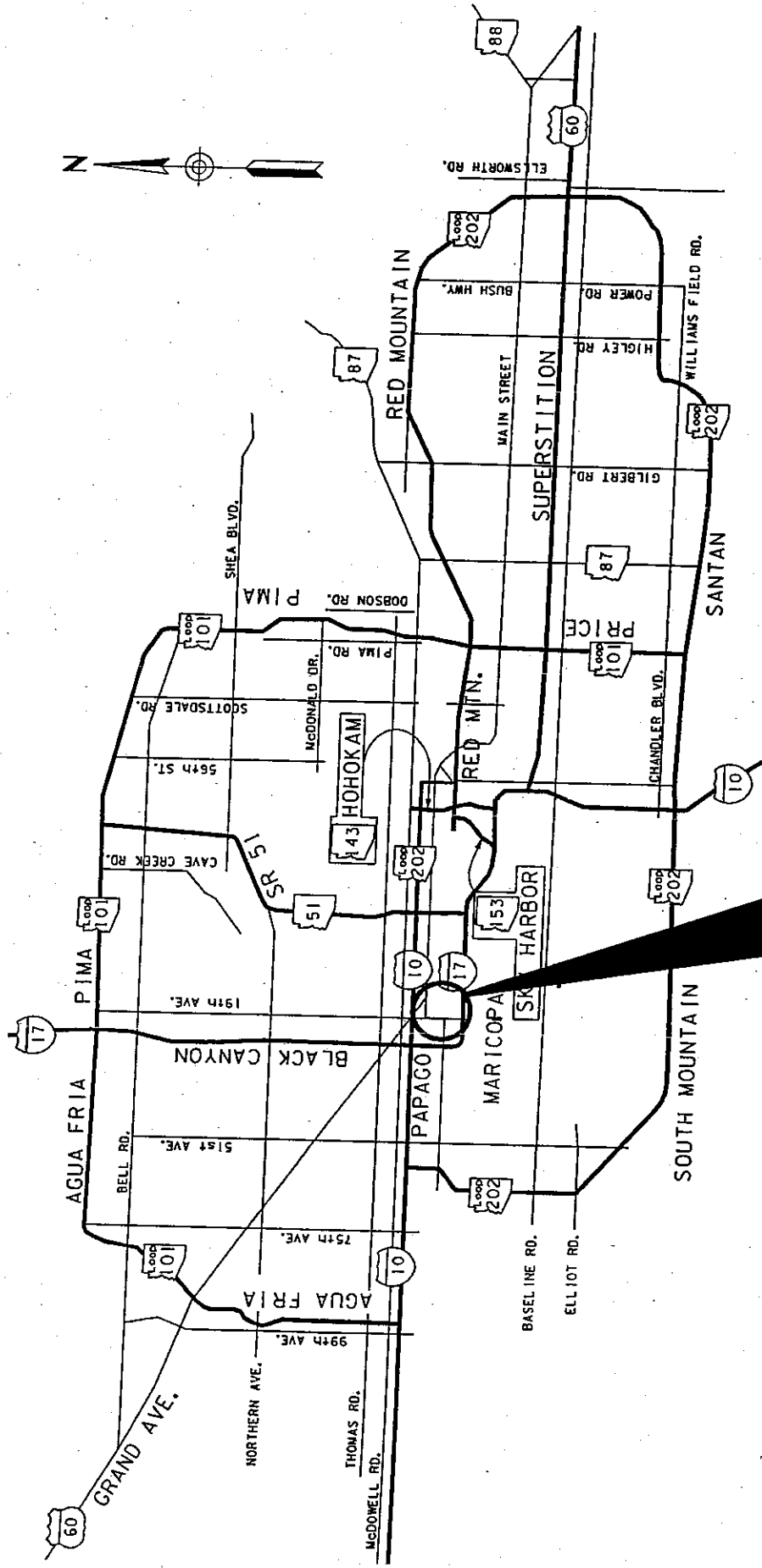
WHEREAS said portion of right of way is no longer needed for State highway purposes; and

WHEREAS this Board finds that public safety, necessity and convenience will be served by accepting the Director's report; therefore, be it

RESOLVED that the recommendation of the Director is adopted and made part of this resolution; be it further

RESOLVED that the portion of right of way depicted in Appendix "A" is hereby removed from the State Highway System and abandoned to the City of Phoenix as provided in Arizona Revised Statute Section 28-7207 and 28-7209, and effective upon recordation in the Office of the County Recorder in accordance with Arizona Revised Statute Section 28-7213; be it further

RESOLVED that the Director provide written notice to the City of Phoenix evidencing the abandonment of the State's interest.



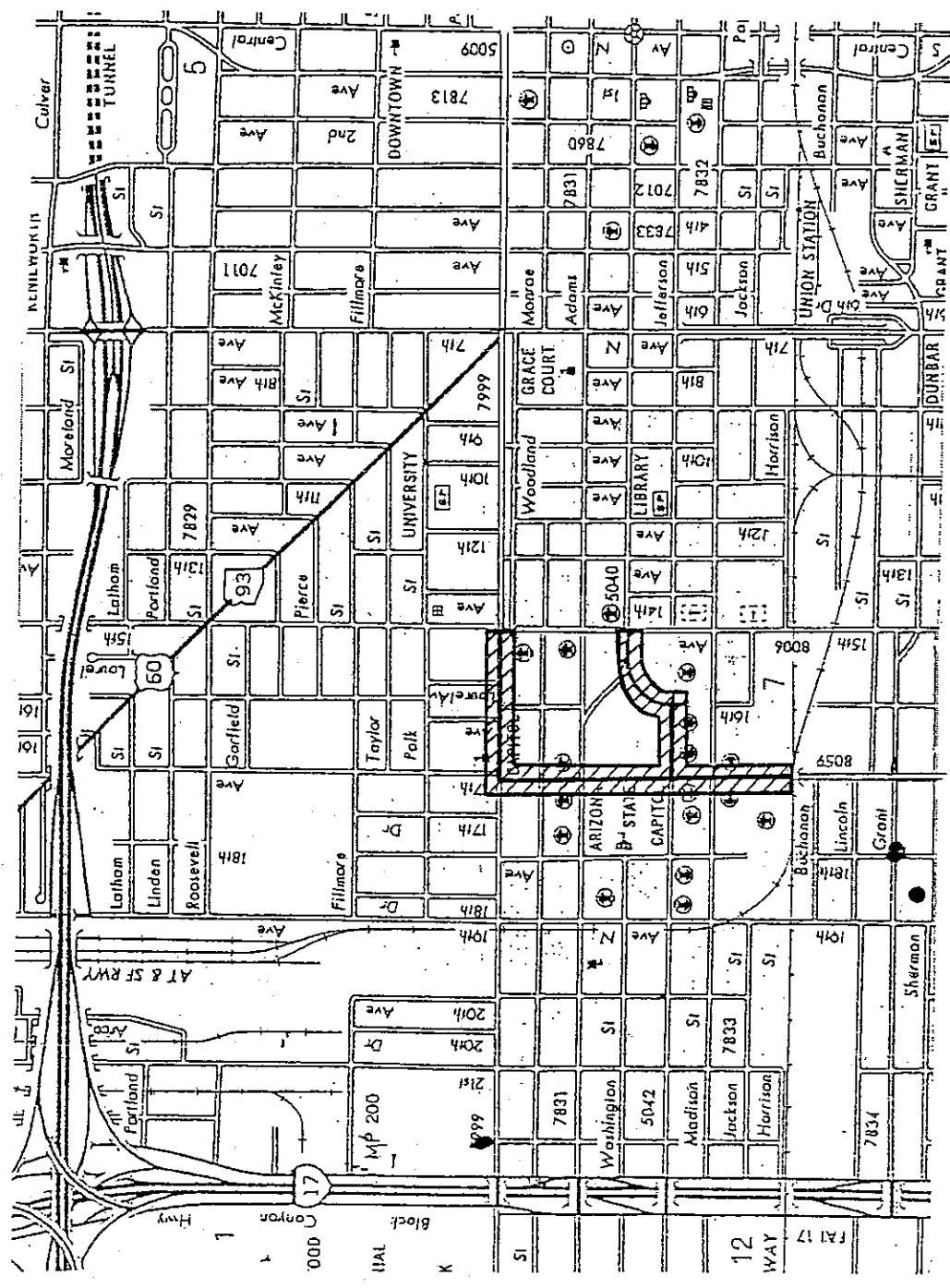
THIS PLAT WAS DIGITALLY PRODUCED FROM ARIZONA DEPARTMENT OF TRANSPORTATION GENERAL HIGHWAY MAP REVISED MAY 17, 2000


AREA OF ABANDONMENT SEE SHEET 2 OF 2 FOR DETAILS

M-504-3(GEN)  
 BUCKEYE RD. (PHX URBANIZED AREA)  
 Capitol Complex  
 SR85  
 Maricopa County


APPENDIX "A"

DATE: SEPT 21, 2001 SHEET: 1 OF 2



  
 T. I. N. R. 2 E.  
 Section 7  
 District M

M-504-3(GEN)  
 BUCKEYE RD. (PHX URBANIZED AREA)  
 Capitol Complex SR85  
 Maricopa County

  
 AREA OF  
 ABANDONMENT

APPENDIX "A"

THIS PLAT WAS DIGITALLY PRODUCED  
 FROM ARIZONA DEPARTMENT OF  
 TRANSPORTATION  
 GENERAL HIGHWAY MAP

RIGHT OF WAY PLANS SECTION  
 REVISED JULY 17, 2000

DATE: SEPT 21, 2001 SHEET: 2 OF 2

SEPTEMBER 21, 2001

RES. NO. 2001-09-A-072  
PROJECT: M-504-3(GEN)  
HIGHWAY: BUCKEYE RD. (PHX URBANIZED AREA)  
SECTION: Capitol Complex  
ROUTE NO.: State Route 85  
ENG. DIST.: M  
COUNTY: Maricopa

REPORT AND RECOMMENDATION

TO THE HONORABLE ARIZONA TRANSPORTATION BOARD:

The Intermodal Transportation Division has made a thorough investigation concerning the abandonment of a portion of right of way acquired for State Route 85 within the above referenced project.

This portion was previously established as a state route and a state highway designated U.S. Route 80 Relief Route, by Arizona Transportation Board Resolution 77-06-A-13, dated April 9, 1976; thereafter, Resolution 77-16-A-48, dated September 16, 1977, renumbered and redesignated U.S. Route 80 Relief Route to State Route 85.

A portion of the previously acquired right of way is no longer needed for state transportation purposes. The City of Phoenix has agreed to accept jurisdiction of the right of way. Accordingly, I recommend that the State's interest in the portion of right of way be abandoned.

The portion of right of way to be abandoned is depicted in Appendix "A" and delineated on the maps and plans on file in the office of the State Engineer, Intermodal Transportation Division, Phoenix, Arizona, entitled "Right of Way Plans, BUCKEYE RD. (PHX URBANIZED AREA Highway, Project M-504-3(GEN))."

SEPTEMBER 21, 2001


RES. NO. 2001-09-A-072  
PROJECT: M-504-3(GEN)  
HIGHWAY: BUCKEYE RD. (PHX URBANIZED AREA)  
SECTION: Capitol Complex  
ROUTE NO.: State Route 85  
ENG. DIST.: M  
COUNTY: Maricopa

I further recommend that the portion of right of way depicted in Appendix "A" be removed from the State Highway System and abandoned to the City of Phoenix.

All other rights of way and easements and appurtenances thereto subject to the provisions of Arizona Revised Statutes Section 28-7210 shall continue as they existed prior to the disposal of right of way depicted in Appendix "A".

Pursuant to Arizona Revised Statutes Section 28-7046, I recommend that the Transportation Board adopt a resolution making this recommendation effective.

Respectfully submitted,



*for* MARY E. PETERS, Director  
Arizona Department of Transportation

SEARCHED  
SERIALIZED  
INDEXED  
FILED

SEP 21 2001


SEPTEMBER 21, 2001

RES. NO. 2001-09-A-072  
PROJECT: M-504-3(GEN)  
HIGHWAY: BUCKEYE RD. (PHX URBANIZED AREA)  
SECTION: Capitol Complex  
ROUTE NO.: State Route 85  
ENG. DIST.: M  
COUNTY: Maricopa

CERTIFICATION

I, MARY E. PETERS, Director of the Arizona Department of Transportation, do hereby certify that the foregoing is a true and correct copy from the minutes of the Transportation Board made in official session on September 21, 2001.

IN WITNESS WHEREOF I have hereunto set my hand and the official seal of the Transportation Board on September 21, 2001.



for MARY E. PETERS, Director  
Arizona Department of Transportation