



AUGUST 17, 2001

RES. NO. 2001-08-A-060
PROJECT: F.I. 90 / 010BPM248H088801R
HIGHWAY: TUCSON - BENSON
SECTION: Park Ave. - Valencia Rd.
ROUTE NO.: Interstate Route B-10
ENG. DIST.: T
COUNTY: Pima

RESOLUTION OF ABANDONMENT

MARY E. PETERS, Director, Arizona Department of Transportation, on August 17, 2001, presented and filed with this Transportation Board her written report under Arizona Revised Statutes Section 28-7046, recommending the abandonment of Interstate Route B-10 within the above referenced project.

The portion of right of way to be abandoned is depicted in Appendix "A" and delineated on maps and plans on file in the office of the State Engineer, Intermodal Transportation Division, Phoenix, Arizona, entitled "Right of Way Plans, TUCSON - BENSON Highway, Project F.I. 90 / 010BPM248H088801R."

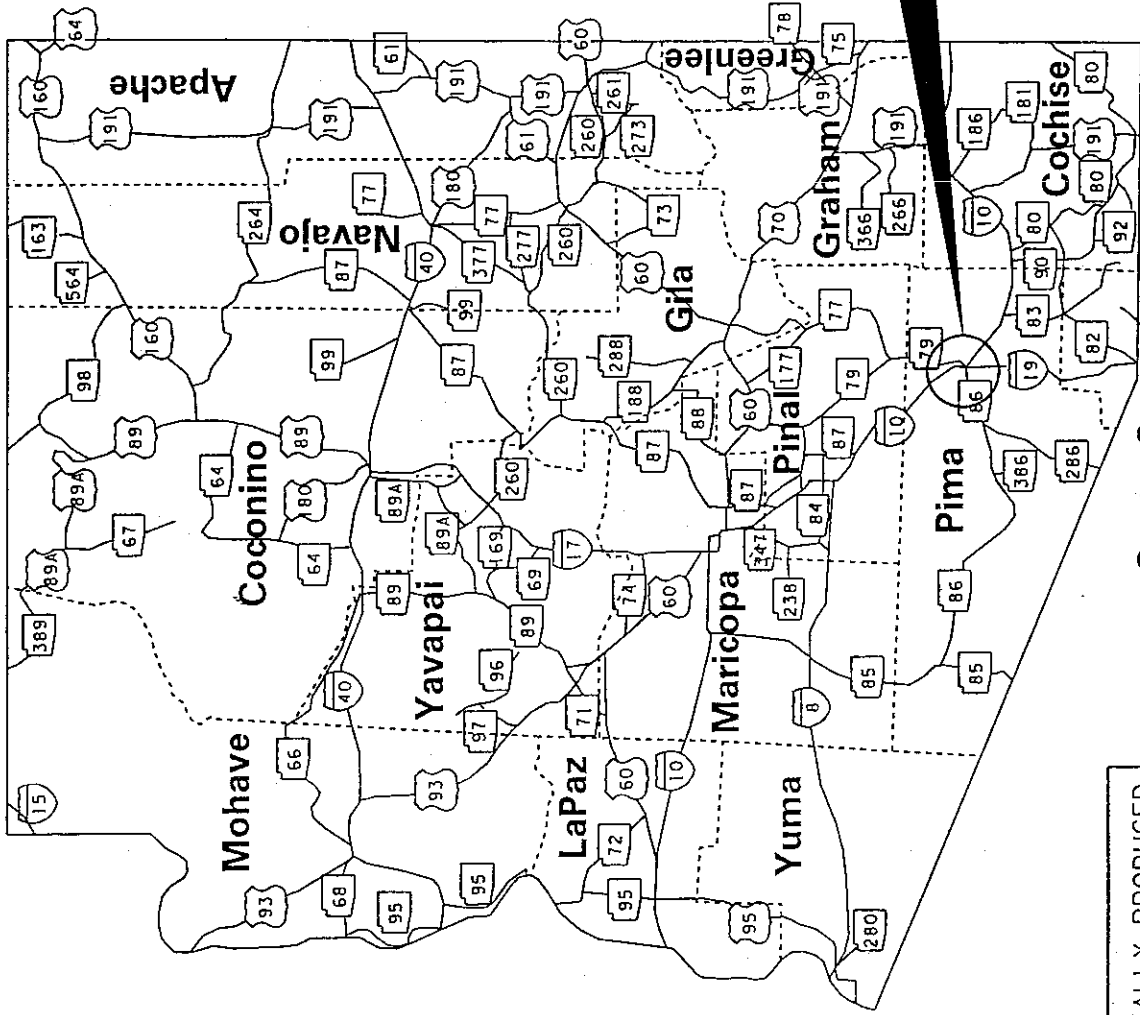
WHEREAS said portion of right of way is no longer needed for State highway purposes; and

WHEREAS this Board finds that public safety, necessity and convenience will be served by accepting the Director's report; therefore, be it

RESOLVED that the recommendation of the Director is adopted and made part of this resolution; be it further

RESOLVED that the portion of right of way depicted in Appendix "A" is hereby removed from the State Highway System and abandoned to the City of Tucson and Pima County as provided in Arizona Revised Statute Section 28-7207 and 28-7209, and effective upon recordation in the Office of the County Recorder in accordance with Arizona Revised Statute Section 28-7213; be it further

RESOLVED that the Director provide written notice to the City of Tucson and Pima County evidencing the abandonment of the State's interest.



AREA OF ABANDONMENT
SEE SHEET 2 OF 2
FOR DETAILS

THIS PLAT WAS DIGITALLY PRODUCED
FROM ARIZONA DEPARTMENT OF
TRANSPORTATION
GENERAL HIGHWAY MAP

RIGHT OF WAY PLANS SECTION
REVISED MAY 17, 2000

APPENDIX "A"

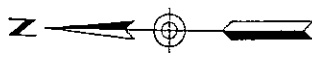
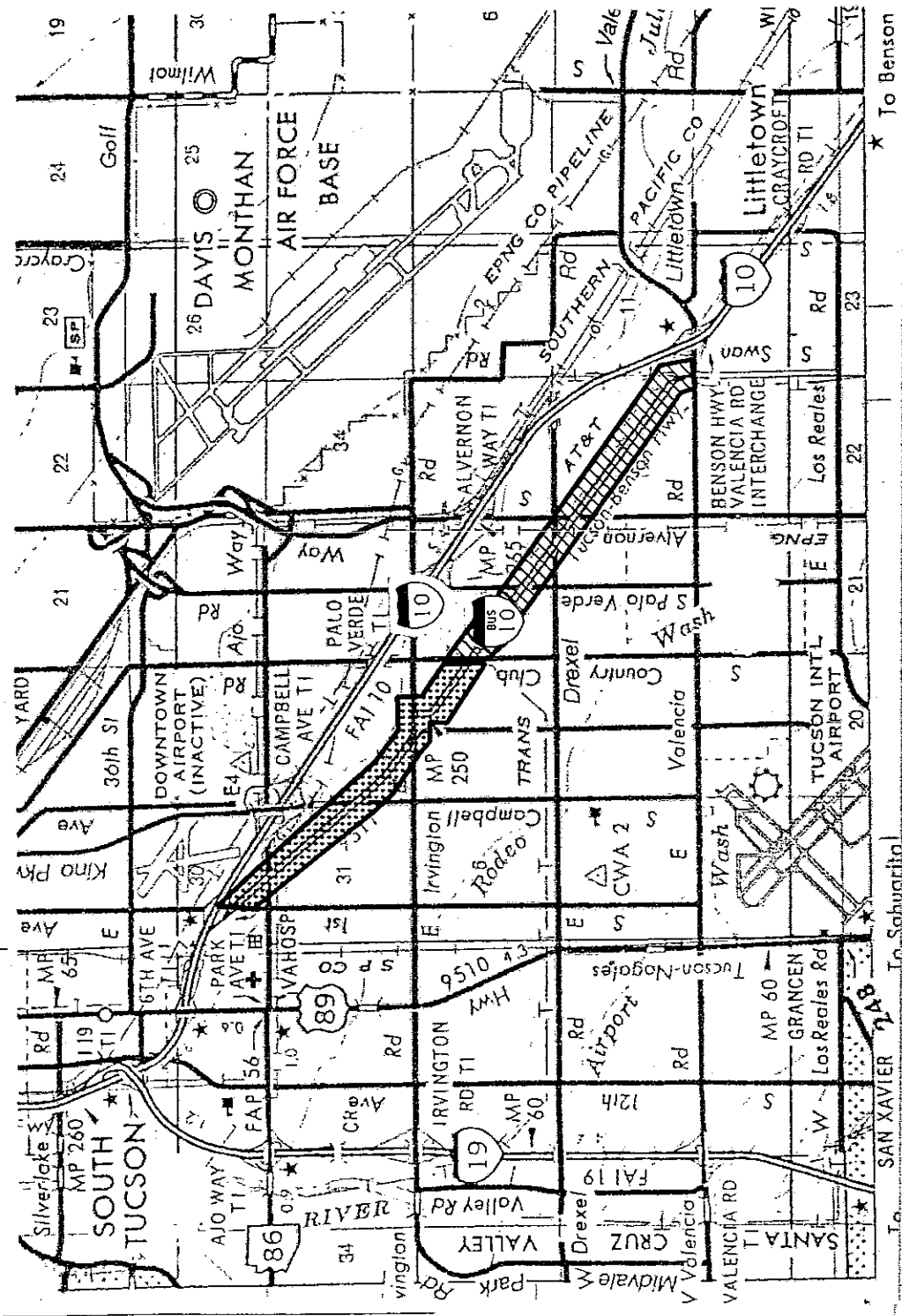
010B PM 248 H0888 OIR / F.I.90
TUCSON - BENSON I-B10
Park Ave - Valencia Rd
Pima County

R. 13 E.

R. 14 E.

R. 14 S.


R. 15 S.

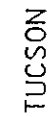



District T

THIS PLAT WAS DIGITALLY PRODUCED
 FROM ARIZONA DEPARTMENT OF
 TRANSPORTATION
 GENERAL HIGHWAY MAP

RIGHT OF WAY PLANS SECTION
 REVISED JULY 17, 2000

AREA OF ABANDONMENT 

CITY OF TUCSON 

PIMA COUNTY 

010B PM 248 H0888 OIR / F.I.90
 TUCSON - BENSON I-BIO
 Park Ave - Valencia Rd
 Pima County

DATE: AUG 17, 2001 SHEET: 2 OF 2

APPENDIX "A"

AUGUST 17, 2001

RES. NO. 2001-08-A-060
PROJECT: F.I. 90 / 010BPM248H088801R
HIGHWAY: TUCSON - BENSON
SECTION: Park Ave. - Valencia Rd.
ROUTE NO.: Interstate Route B-10
ENG. DIST.: T
COUNTY: Pima

REPORT AND RECOMMENDATION

TO THE HONORABLE ARIZONA TRANSPORTATION BOARD:

The Intermodal Transportation Division has made a thorough investigation concerning the abandonment of a portion of right of way acquired for Interstate Route B-10 within the above referenced project.

This portion was previously established as a state highway, designated U.S. Route 80, by Arizona Highway Commission Resolution dated October 10, 1927, page 42 of the Official Minutes; Resolution dated May 6, 1953, page 107, of the Official Minutes, established additional right of way for widening a portion of said highway; Resolution 72-82, dated September 28, 1972, added the designation of Business Loop 10; thereafter Arizona Transportation Board Resolution 77-16-A-48, dated September 16, 1977, deleted the U.S. 80 designation; and Resolution 90-04-A-28, dated April 20, 1990, established additional right of way for improvements thereof.

A portion of the previously acquired right of way is no longer needed for state transportation purposes. The City of Tucson and Pima County have agreed to accept jurisdiction of the right of way. Accordingly, I recommend that the State's interest in the portion of right of way be abandoned.

The portion of right of way to be abandoned is depicted in Appendix "A" and delineated on the maps and plans on file in the office of the State Engineer, Intermodal Transportation Division, Phoenix, Arizona, entitled "Right of Way Plans, TUCSON - BENSON Highway, Project F.I. 90 / 010BPM248H088801R."

AUGUST 17, 2001


RES. NO. 2001-08-A-060
PROJECT: F.I. 90 / 010BPM248H088801R
HIGHWAY: TUCSON - BENSON
SECTION: Park Ave. - Valencia Rd.
ROUTE NO.: Interstate Route B-10
ENG. DIST.: T
COUNTY: Pima

I further recommend that the portion of right of way depicted in Appendix "A" be removed from the State Highway System and abandoned to the City of Tucson and Pima County.

All other rights of way and easements and appurtenances thereto subject to the provisions of Arizona Revised Statutes Section 28-7210 shall continue as they existed prior to the disposal of right of way depicted in Appendix "A".

Pursuant to Arizona Revised Statutes Section 28-7046, I recommend that the Transportation Board adopt a resolution making this recommendation effective.

Respectfully submitted,



for MARY E. PETERS, Director
Arizona Department of Transportation


AUGUST 17, 2001

RES. NO. 2001-08-A-060
PROJECT: F.I. 90 / 010BPM248H088801R
HIGHWAY: TUCSON - BENSON
SECTION: Park Ave. - Valencia Rd.
ROUTE NO.: Interstate Route B-10
ENG. DIST.: T
COUNTY: Pima

CERTIFICATION

I, MARY E. PETERS, Director of the Arizona Department of Transportation, do hereby certify that the foregoing is a true and correct copy from the minutes of the Transportation Board made in official session on August 17, 2001.

IN WITNESS WHEREOF I have hereunto set my hand and the official seal of the Transportation Board on August 17, 2001.



for MARY E. PETERS, Director
Arizona Department of Transportation