

February 16, 2001

RES. NO. 2001-02-A-007  
PROJECT: RAM 600-8-803 / 202LMA000H540001R  
HIGHWAY: RED MOUNTAIN FREEWAY  
SECTION: Gilbert Road - Higley Road  
ROUTE NO.: State Route 202 Loop  
ENG. DIST.: M  
COUNTY: Maricopa

RESOLUTION OF ESTABLISHMENT

MARY E. PETERS, Director, Arizona Department of Transportation, on February 16, 2001, presented and filed with this Transportation Board her written report under Arizona Revised Statutes Section 28-7046, recommending the establishment of a portion of the State Route Preliminary Transportation Corridor of the Red Mountain Freeway, State Route 202 Loop, as a state highway.

The portion of right of way to be established as a State Highway is depicted in Appendix "A", and delineated on maps and plans on file in the office of the State Engineer, Intermodal Transportation Division, Phoenix, Arizona, entitled "Right of Way Plans, RED MOUNTAIN FREEWAY, Project RAM 600-8-803 / 202LMA000H540001R."

WHEREAS an additional portion of the Corridor is ready for construction; and

WHEREAS construction by the Department cannot begin until the portion of the State Route Corridor is established as a state highway; and

WHEREAS because of these premises, this Board finds that the public safety, necessity and convenience require the recommended improvement of the highway and that access be controlled as delineated on the maps and plans; therefore, be it

RESOLVED that the recommendation of the Director is adopted and made a part of this resolution; be it further

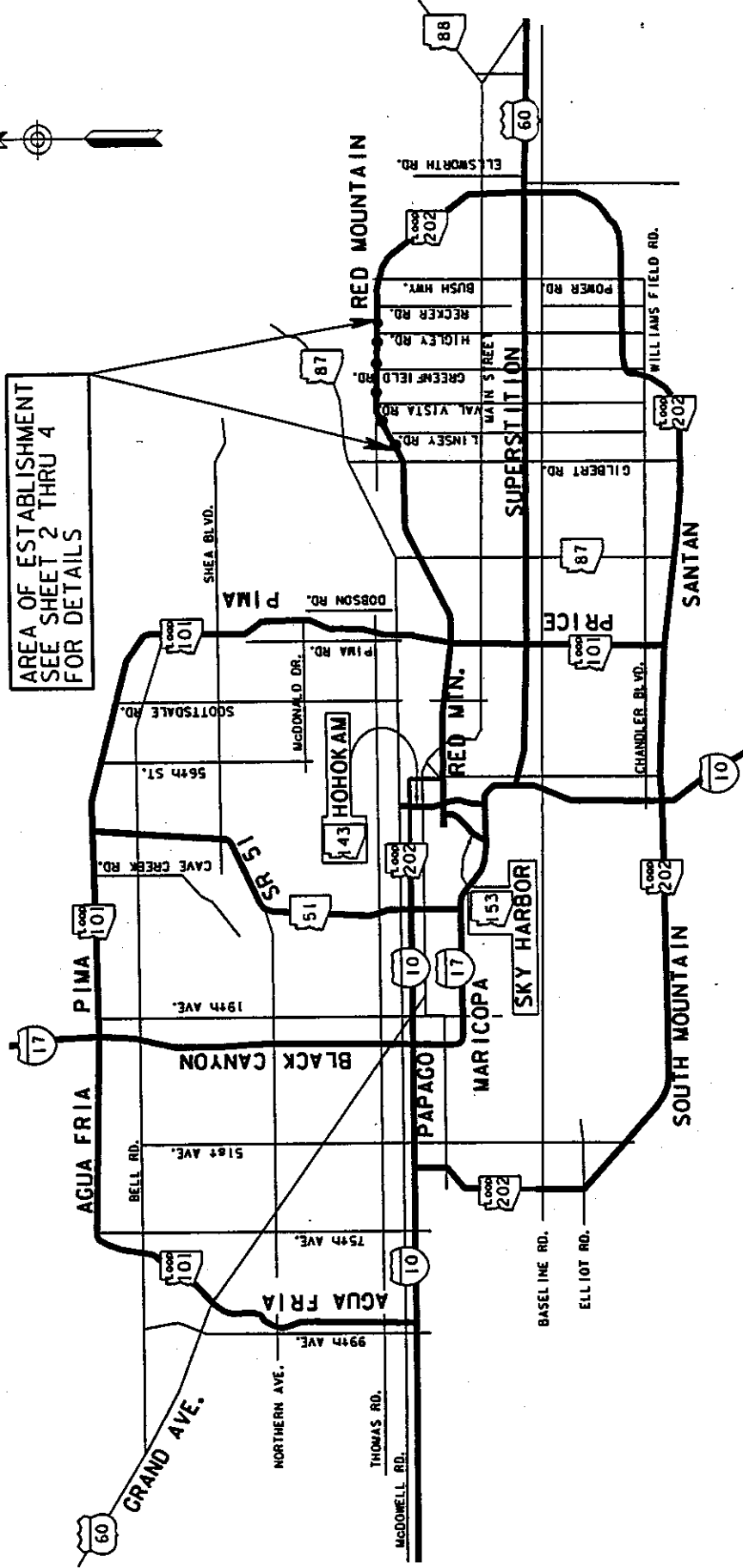
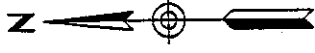
RESOLVED that the portion of right of way as depicted is designated an access controlled state highway; be it further

February 16, 2001

RES. NO. 2001-02-A-007  
PROJECT: RAM 600-8-803 / 202LMA000H540001R  
HIGHWAY: RED MOUNTAIN FREEWAY  
SECTION: Gilbert Road - Higley Road  
ROUTE NO.: State Route 202 Loop  
ENG. DIST.: M  
COUNTY: Maricopa

RESOLVED that the Director is hereby authorized to acquire by lawful means, including exchanges, in accordance with Arizona Revised Statutes Section 28-7092, an estate in fee, or such other interest as is required, including material for construction, haul roads, and various easements in any property necessary for or incidental to the improvements as delineated on said maps and plans; be it further

RESOLVED that the Director secure an appraisal of the property to be acquired and that necessary parties be compensated. Upon failure to acquire said lands by other lawful means, the Director is authorized to initiate condemnation proceedings.



THIS PLAT WAS DIGITALLY PRODUCED  
FROM ARIZONA DEPARTMENT OF  
TRANSPORTATION  
GENERAL HIGHWAY MAP

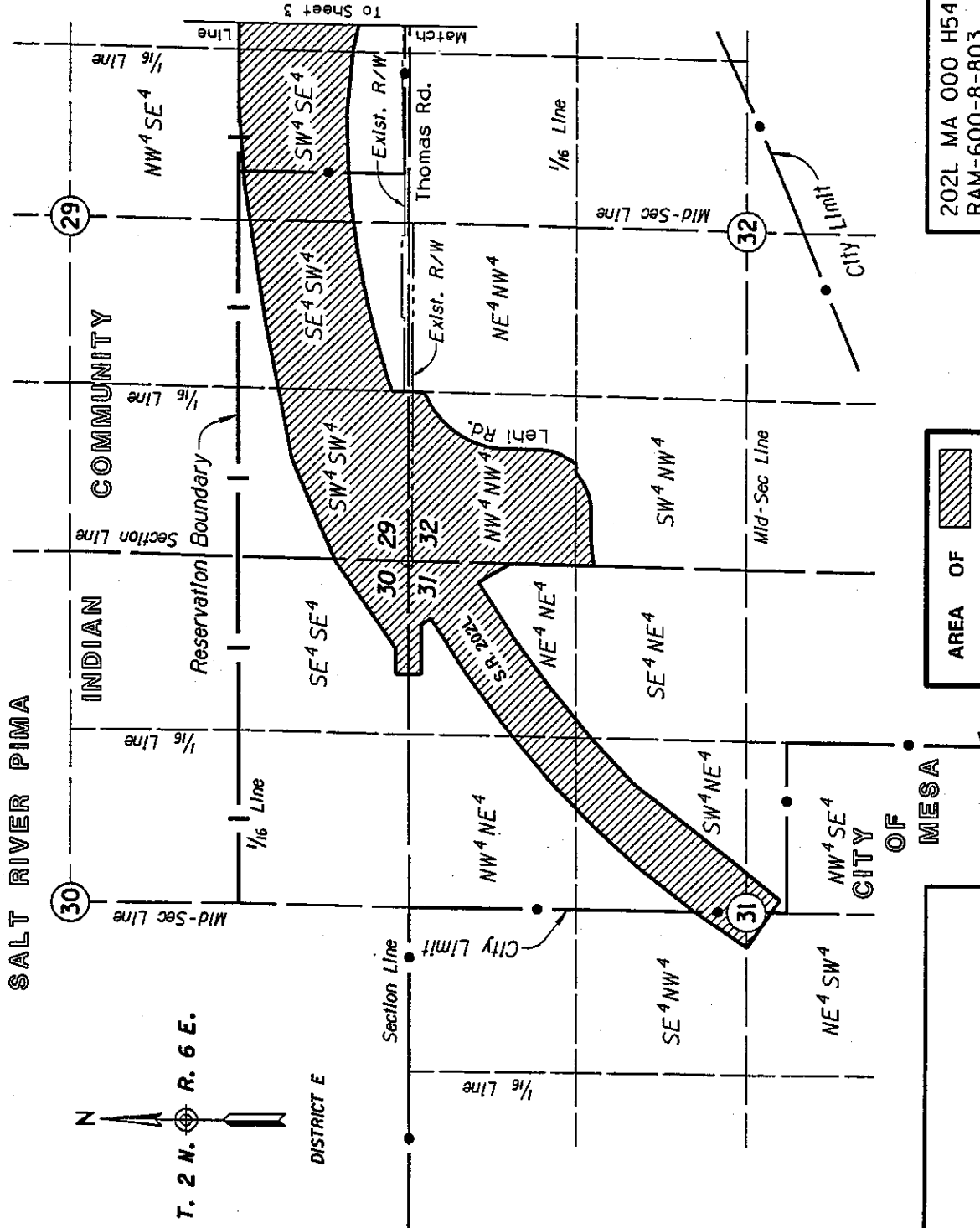
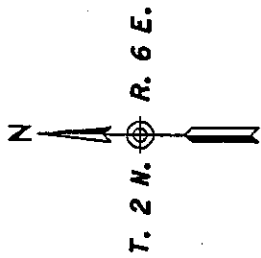
202L MA 000 H5400 OIR /  
RAM-600-8-803  
RED MOUNTAIN FREEWAY SR 202 L  
Gilbert Rd. to Higley Rd.  
MARICOPA COUNTY

RIGHT OF WAY PLANS SECTION  
' REVISED MAY 17, 2000

APPENDIX "A"

DATE FEB 16, 2001 SHEET 1 OF 4

# SALT RIVER PIMA



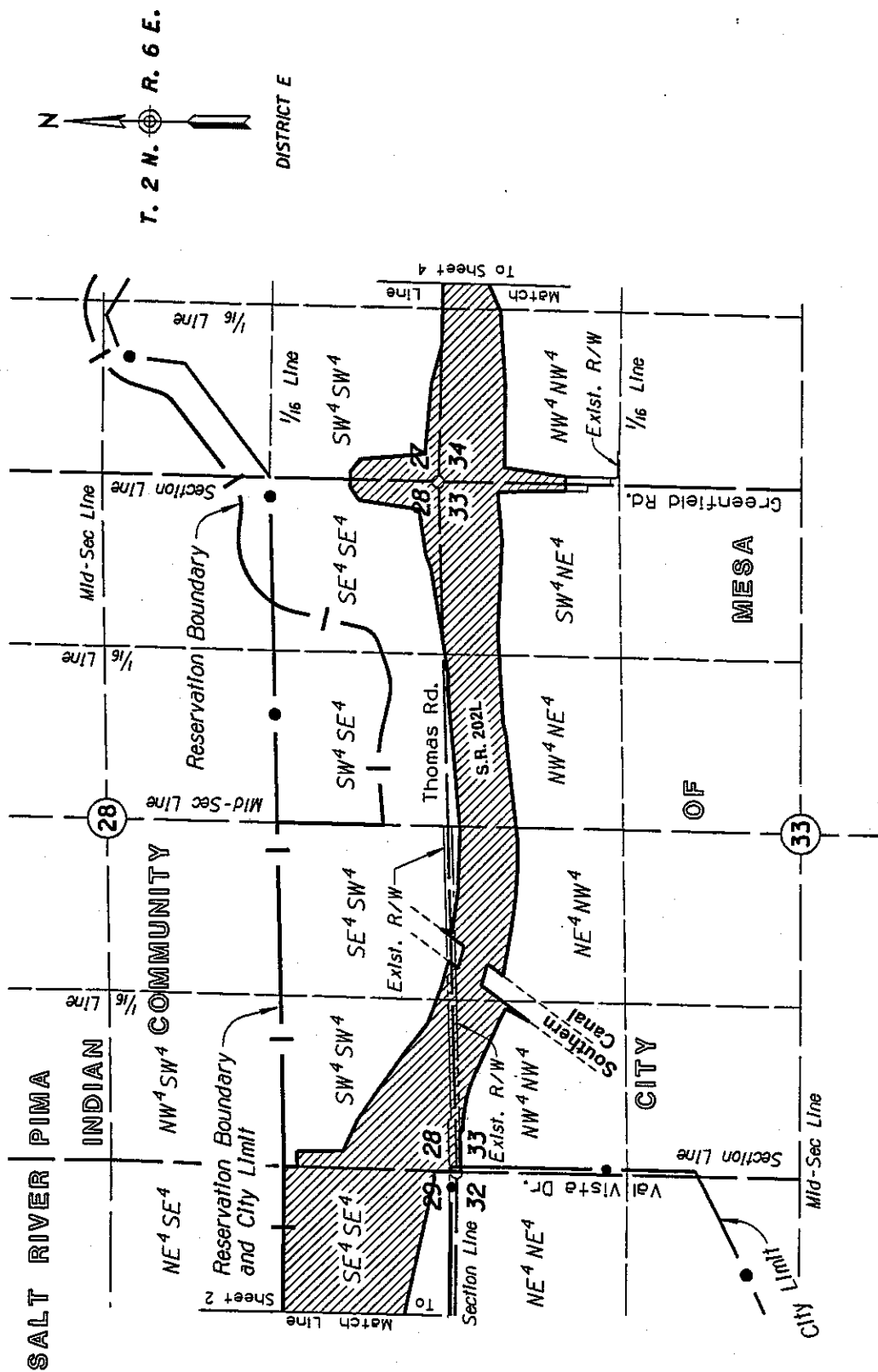
202L MA 000 H5400 OIR/  
 RAM-600-8-803  
 RED MOUNTAIN FREEWAY SR202 LOOP  
 Gilbert Rd. to Higley Rd.  
 MARICOPA COUNTY

DATE: FEB. 16, 2001 SHEET 2 OF 4

AREA OF  
 ESTABLISHMENT

APPENDIX "A"

Information on this plat  
 was obtained from R/W  
 Map #D-7-T-915



Information on this plat  
was obtained from R/W  
Map #D-7-T-915

AREA OF ESTABLISHMENT

202L MA 000 H5400 OIR/  
RAM-600-8-803  
RED MOUNTAIN FREEWAY SR202 LOOP  
Gilbert Rd. To Higley Rd.  
MARICOPA COUNTY

## APPENDIX "A"

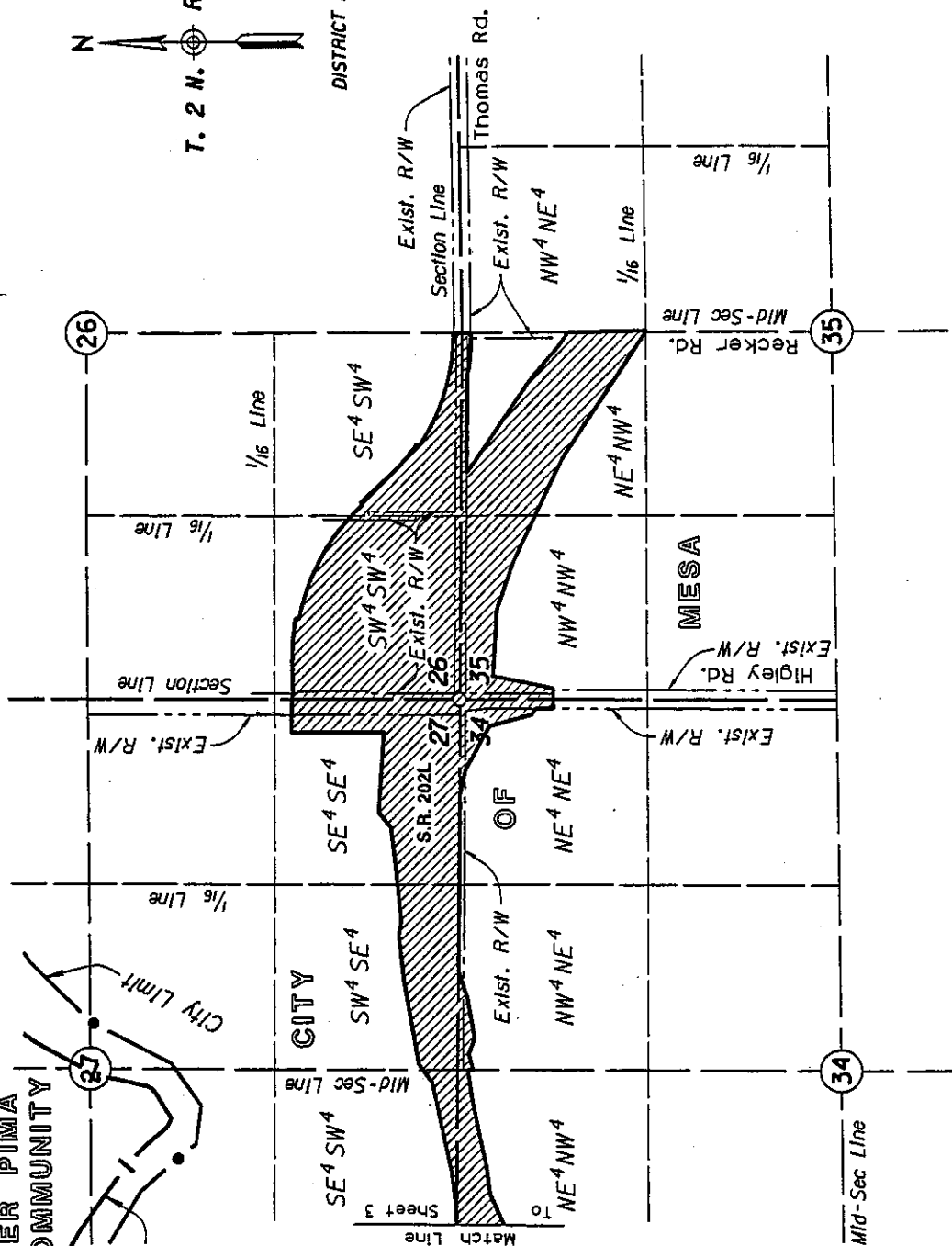
DATE: FEB. 16, 2001 SHEET 3 OF 4

**SALT RIVER PIMA  
INDIAN COMMUNITY**

Reservation  
Boundary

T. 2 N. R. 6 E.

DISTRICT E



AREA OF  
ESTABLISHMENT

APPENDIX "A"

202L MA 000 H5400 OIR/  
RAM-600-8-803  
RED MOUNTAIN FREEWAY SR202 LOOP  
Gilbert Rd. to Higley Rd.  
MARICOPA COUNTY

DATE: FEB. 16, 2001 SHEET 4 OF 4

Information on this plat  
was obtained from R/W  
Map #D-7-T-915

February 16, 2001

RES. NO. 2001-02-A-007  
PROJECT: RAM 600-8-803 / 202LMA000H540001R  
HIGHWAY: RED MOUNTAIN FREEWAY  
SECTION: Gilbert Road - Higley Road  
ROUTE NO.: State Route 202 Loop  
ENG. DIST.: M  
COUNTY: Maricopa

REPORT AND RECOMMENDATION

TO THE HONORABLE ARIZONA TRANSPORTATION BOARD:

The Intermodal Transportation Division has made a thorough investigation, including a public hearing for location and design, of the Preliminary Transportation Corridor of the Red Mountain Freeway, State Route 202 Loop, within the above referenced project.

This portion was previously established as a State Route by Arizona Transportation Board Resolution 85-04-A-032, dated April 26, 1985 designated State Route 216; Resolution 87-11-A-105, dated December 18, 1987, redesignated State Route 216 to State Route 202 Loop; Resolution 88-12-A-115, dated December 16, 1988, refined the State Route Plan Corridor and authorized advance acquisition; and Resolution 2000-08-A-069, dated August 18, 2000, established a portion as an access controlled state highway.

A portion of the Preliminary Transportation Corridor is now ready for construction. Accordingly, it is now necessary to establish that portion of the State Route Corridor of the Red Mountain Freeway as a state highway and that access be controlled.

The portion of right of way to be established as a state highway is depicted in Appendix "A" and delineated on maps and plans on file in the office of the State Engineer, Intermodal Transportation Division, Phoenix, Arizona, entitled "Right of Way Plans, RED MOUNTAIN FREEWAY, Project RAM 600-8-803 / 202LMA000H540001R."

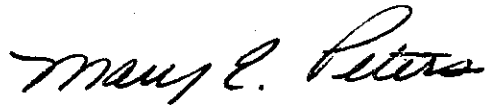
February 16, 2001

RES. NO. 2001-02-A-007  
PROJECT: RAM 600-8-803 / 202LMA000H540001R  
HIGHWAY: RED MOUNTAIN FREEWAY  
SECTION: Gilbert Road - Higley Road  
ROUTE NO.: State Route 202 Loop  
ENG. DIST.: M  
COUNTY: Maricopa

In the interest of public safety, necessity and convenience, I recommend that the area depicted in Appendix "A" be established and improved as a state highway.

Pursuant to Arizona Revised Statutes Section 28-7046, I recommend the adoption of a resolution making this recommendation effective.

Respectfully submitted,

A handwritten signature in cursive script, reading "Mary E. Peters".

MARY E. PETERS, Director  
Arizona Department of Transportation




February 16, 2001

RES. NO. 2001-02-A-007  
PROJECT: RAM 600-8-803 / 202LMA000H540001R  
HIGHWAY: RED MOUNTAIN FREEWAY  
SECTION: Gilbert Road - Higley Road  
ROUTE NO.: State Route 202 Loop  
ENG. DIST.: M  
COUNTY: Maricopa

CERTIFICATION

I, MARY E. PETERS, Director of the Arizona Department of Transportation, do hereby certify that the foregoing is a true and correct copy from the minutes of the Transportation Board made in official session on February 16, 2001.

IN WITNESS WHEREOF I have hereunto set my hand and the official seal of the Transportation Board on February 16, 2001.



MARY E. PETERS, Director  
Arizona Department of Transportation