

AUGUST 18, 2000

RES. NO. 2000-08-A-069  
PROJECT: RAM 600-8-803 / 202LMA000H540001R  
HIGHWAY: RED MOUNTAIN FREEWAY  
SECTION: Gilbert Road - Higley Road  
ROUTE NO.: S.R. 202 Loop  
ENG. DIST.: M  
COUNTY: Maricopa

RESOLUTION OF ESTABLISHMENT

MARY E. PETERS, Director, Arizona Department of Transportation, on August 18, 2000, presented and filed with this Transportation Board her written report under Arizona Revised Statutes Section 28-7046, recommending the establishment of a portion of the State Route Preliminary Transportation Corridor of the Red Mountain Freeway, State Route 202 Loop, as an access controlled state highway.

The portion of right of way to be established as a State Highway is depicted in Appendix "A", and delineated on maps and plans on file in the office of the State Engineer, Intermodal Transportation Division, Phoenix, Arizona, entitled "Right of Way Plans, RED MOUNTAIN FREEWAY, Project RAM 600-8-803 / 202LMA000H540001R."

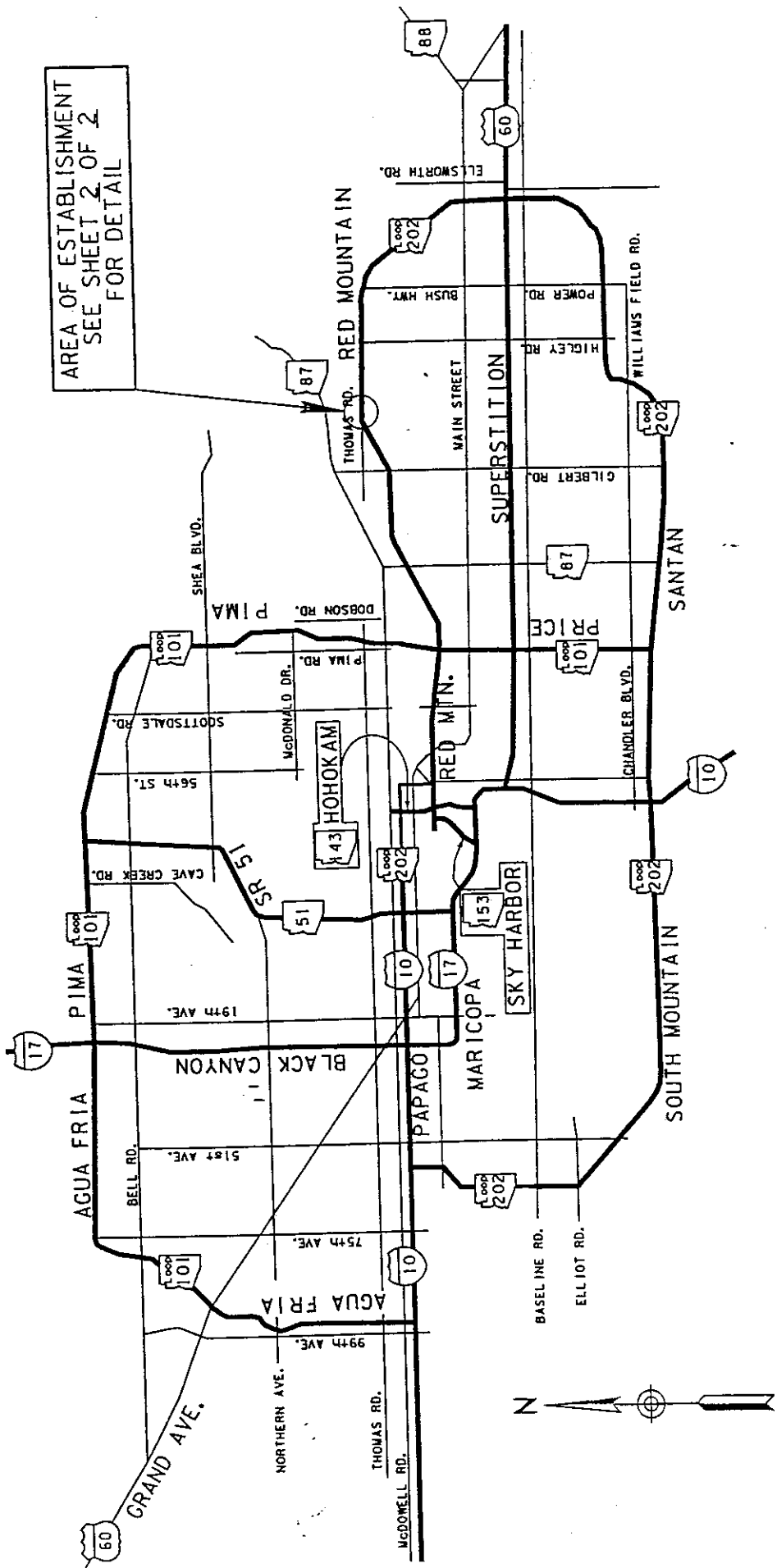
WHEREAS a portion of the Corridor is needed for well site relocation; and

WHEREAS relocation by the Department cannot begin until the portion of the State Route Corridor is established as a state highway; and

WHEREAS because of these premises, this Board finds that the public safety, necessity and convenience require the recommended improvement of the highway to be access controlled as delineated on the maps and plans; therefore, be it

RESOLVED that the recommendation of the Director is adopted and made a part of this resolution; be it further

RESOLVED that the portion of right of way as depicted is designated an access controlled state highway.



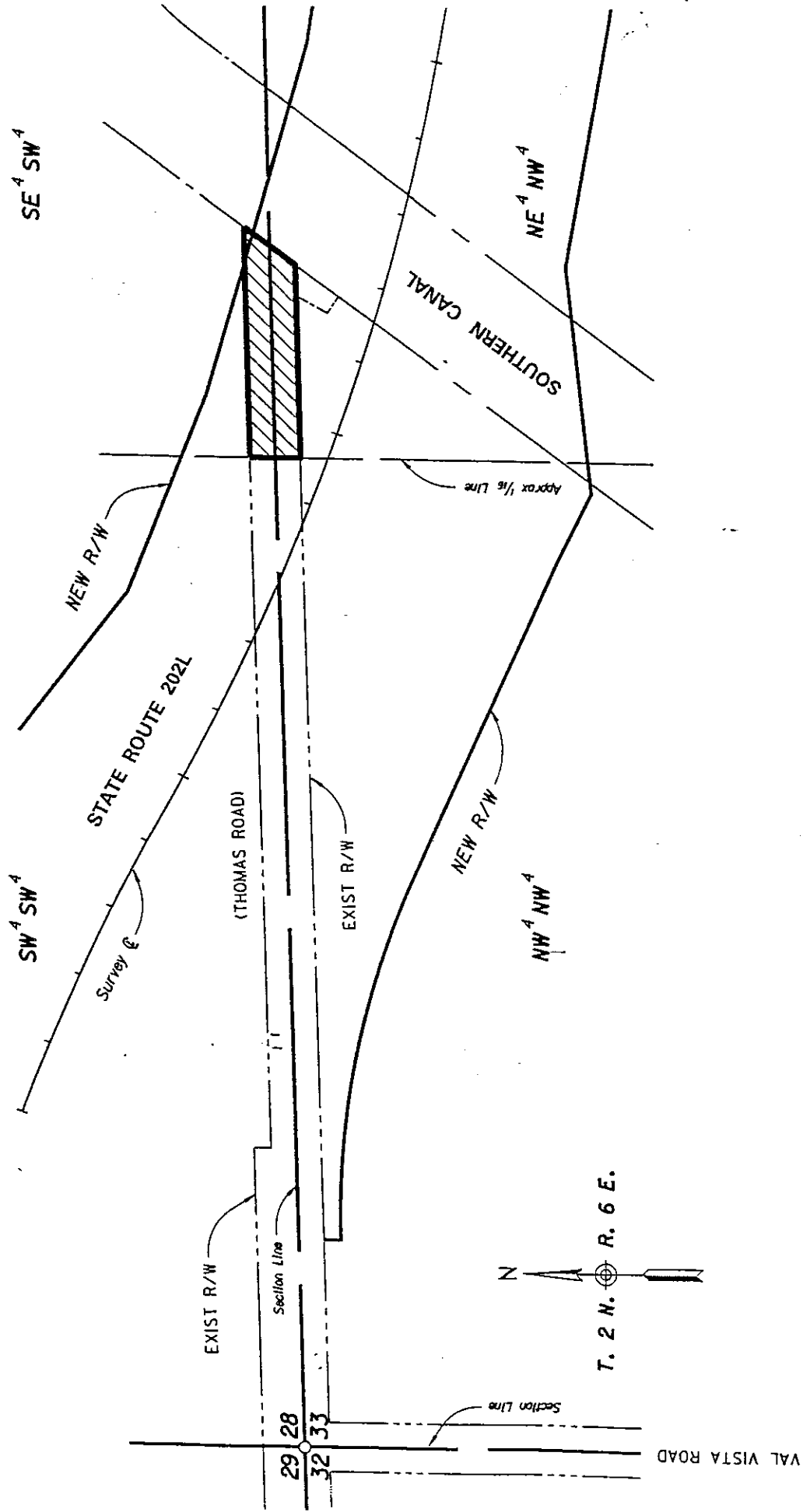
AREA OF ESTABLISHMENT  
SEE SHEET 2 OF 2  
FOR DETAIL

THIS PLAT WAS DIGITALLY PRODUCED  
FROM ARIZONA DEPARTMENT OF  
TRANSPORTATION  
GENERAL HIGHWAY MAP  
REVISED JULY 17, 2000

202L MA 000 H5400 OIR  
RAM-600-8-803  
RED MOUNTAIN FREEWAY SR202 LOOP  
Gilbert Rd. - Higley Rd.  
MARICOPA COUNTY

APPENDIX "A"

DATE: AUG. 18, 2000 SHEET: 1 OF 2



AREA OF ESTABLISHMENT



THIS PLAT WAS DIGITALLY PRODUCED  
FROM ARIZONA DEPARTMENT OF  
TRANSPORTATION  
GENERAL HIGHWAY MAP

RIGHT OF WAY PLANS SECTION  
REVISED JULY 17, 2000

APPENDIX "A"

202L MA 000 H5400 OIR  
RAM-600-8-803  
RED MOUNTAIN FREEWAY SR202 LOOP  
Gilbert Rd. - Higley Rd.  
MARICOPA COUNTY

DATE: AUG. 18, 2000 SHEET: 2 OF 2

AUGUST 18, 2000

RES. NO. 2000-08-A-069  
PROJECT: RAM 600-8-803 / 202LMA000H540001R  
HIGHWAY: RED MOUNTAIN FREEWAY  
SECTION: Gilbert Road - Higley Road  
ROUTE NO.: S.R. 202 Loop  
ENG. DIST.: M  
COUNTY: Maricopa

REPORT AND RECOMMENDATION

TO THE HONORABLE ARIZONA TRANSPORTATION BOARD:

The Intermodal Transportation Division has made a thorough investigation, including a public hearing for location and design, of the Preliminary Transportation Corridor of the Red Mountain Freeway, State Route 202 Loop, within the above referenced project.

This portion was previously established as a State Route by Arizona Transportation Board Resolution 85-04-A-032, dated April 26, 1985, designated S.R. 216; Resolution 87-11-A-105, dated December 18, 1987, redesignated S.R. 216 to S.R. 202 Loop; and Resolution 88-12-A-115, dated December 16, 1988, refined the State Route Plan Corridor and authorized advance acquisition.

This portion of Thomas Road lying within the S.R. 202 Loop Corridor is needed for the relocation of a Salt River Project Well Site due to the upcoming freeway construction project. Accordingly, it is now necessary to establish that portion of the State Route Corridor of the Red Mountain Freeway as a state highway and that access be controlled.

The portion of right of way to be established as a access controlled state highway is depicted in Appendix "A" and delineated on maps and plans on file in the office of the State Engineer, Intermodal Transportation Division, Phoenix, Arizona, entitled "Right of Way Plans, RED MOUNTAIN FREEWAY, Project RAM 600-8-803 / 202LMA000H540001R."


In the interest of public safety, necessity and convenience, I recommend that the area depicted in Appendix "A" be established and improved as an access controlled state highway.

AUGUST 18, 2000

RES. NO. 2000-08-A-069  
PROJECT: RAM 600-8-803 / 202LMA000H540001R  
HIGHWAY: RED MOUNTAIN FREEWAY  
SECTION: Gilbert Road - Higley Road  
ROUTE NO.: S.R. 202 Loop  
ENG. DIST.: M  
COUNTY: Maricopa

Pursuant to Arizona Revised Statutes Section 28-7046, I recommend the adoption of a resolution making this recommendation effective.

Respectfully submitted,

A handwritten signature in cursive script, reading "Mary E. Peters".

MARY E. PETERS, Director  
Arizona Department of Transportation


AUGUST 18, 2000

RES. NO. 2000-08-A-069  
PROJECT: RAM 600-8-803 / 202LMA000H540001R  
HIGHWAY: RED MOUNTAIN FREEWAY  
SECTION: Gilbert Road - Higley Road  
ROUTE NO.: S.R. 202 Loop  
ENG. DIST.: M  
COUNTY: Maricopa

CERTIFICATION

I, MARY E. PETERS, Director of the Arizona Department of Transportation, do hereby certify that the foregoing is a true and correct copy from the minutes of the Transportation Board made in official session on August 18, 2000.

IN WITNESS WHEREOF I have hereunto set my hand and the official seal of the Transportation Board on August 18, 2000.

A handwritten signature in cursive script, reading "Mary E. Peters".

MARY E. PETERS, Director  
Arizona Department of Transportation