

MAY 19, 2000

RES. NO. 2000-05-A-047  
PROJECT: RAM-600-6-702 / 202LMA000H460801R  
HIGHWAY: SANTAN FREEWAY  
SECTION: 48<sup>th</sup> Street - 56<sup>th</sup> Street (I-10 T.I.)  
ROUTE NO.: S.R. 202 Loop  
ENG. DIST.: M  
COUNTY: Maricopa

RESOLUTION OF ESTABLISHMENT

MARY E. PETERS, Director, Arizona Department of Transportation, on May 19, 2000, presented and filed with this Transportation Board her written report under Arizona Revised Statutes Section 28-7046, recommending the establishment of a portion of the State Route Preliminary Transportation Corridor of the Santan Freeway, State Route 202 Loop, as a state highway and the establishment of additional right of way for utility relocation as a state route and state highway.

The portion of right of way to be established as a state highway is depicted in Appendix "A" as Area "A". The portion of right of way to be established as a state route and state highway is depicted in Appendix "A" as Area "B". Both are delineated on maps and plans on file in the office of the State Engineer, Intermodal Transportation Division, Phoenix, Arizona, entitled "Right of Way Plans, SANTAN FREEWAY, Project RAM-600-6-702 / 202LMA000H460801R."

WHEREAS a portion of the Corridor is ready for construction and additional right of way is necessary for utility relocation; and

WHEREAS construction by the Department cannot begin until the portion of the State Route Corridor is established as a state highway and the additional right of way for utility relocation is established as a state route and state highway; and

WHEREAS because of these premises, this Board finds that the public safety, necessity and convenience require the recommended improvement of the highway to be access controlled as delineated on the maps and plans; therefore, be it

RESOLVED that the recommendation of the Director is adopted and made a part of this resolution; be it further

MAY 19, 2000

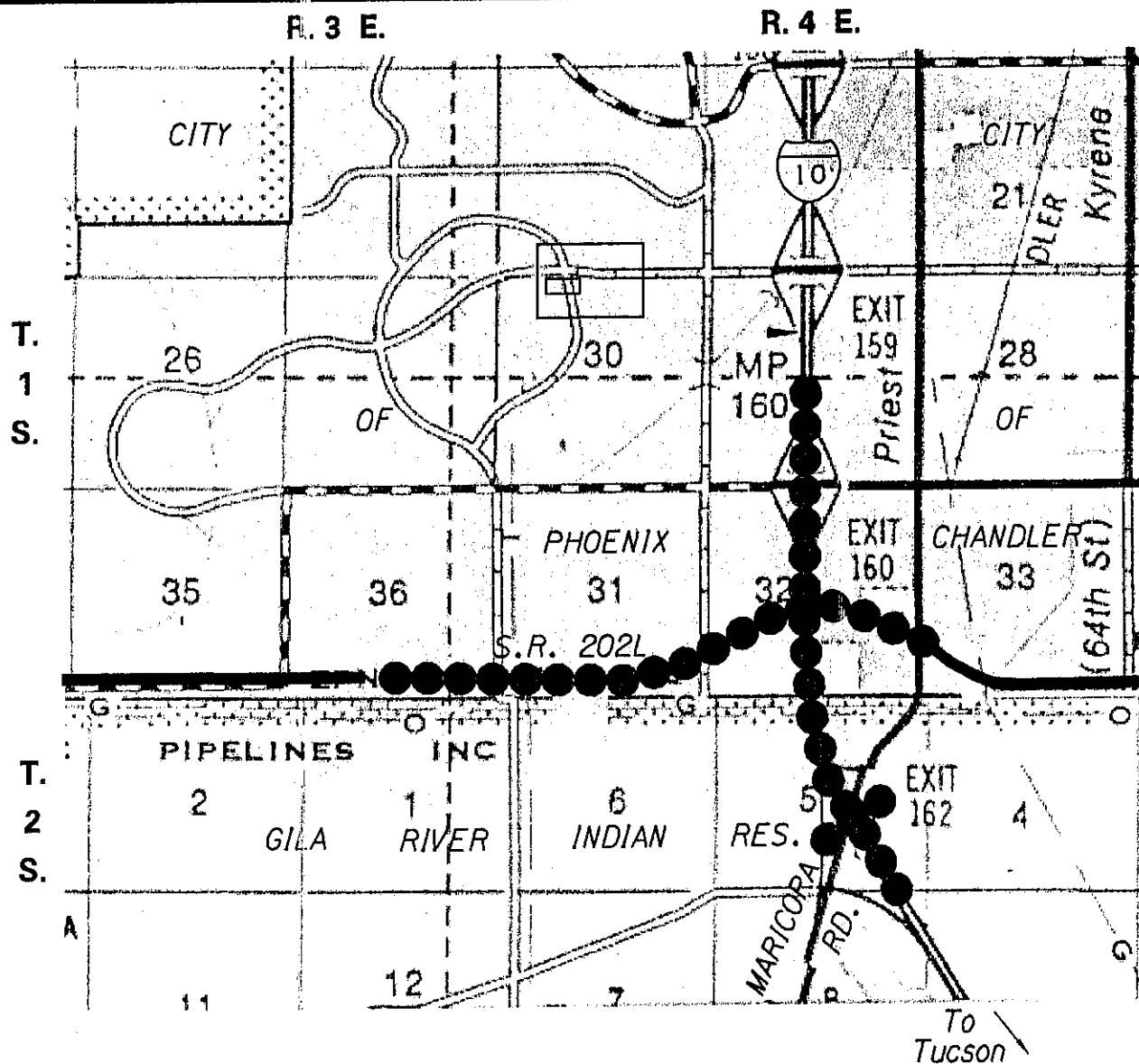
RES. NO. 2000-05-A-047  
PROJECT: RAM-600-6-702 / 202LMA000H460801R  
HIGHWAY: SANTAN FREEWAY  
SECTION: 48<sup>th</sup> Street - 56<sup>th</sup> Street (I-10 T.I.)  
ROUTE NO.: S.R. 202 Loop  
ENG. DIST.: M  
COUNTY: Maricopa

RESOLVED that the portion of right of way as depicted in Appendix "A" as Area "A" is designated a state highway and the right of way depicted in Appendix "A" as area "B" is designated a state route and state highway; be it further

RESOLVED that access be controlled as delineated on the maps and plans on file in the Office of the State Engineer, Intermodal Transportation Division, Phoenix, Arizona; be it further

RESOLVED that the Director is hereby authorized to acquire by lawful means, including exchanges, in accordance with Arizona Revised Statutes Section 28-7092, an estate in fee, or such other interest as is required, including material for construction, haul roads, and various easements in any property necessary for or incidental to the improvements as delineated on said maps and plans; be it further


RESOLVED that the Director secure an appraisal of the property to be acquired and that necessary parties be compensated. Upon failure to acquire said lands by other lawful means, the Director is authorized to initiate condemnation proceedings.



THIS PLAT WAS PHOTOGRAPHICALLY  
REPRODUCED FROM  
GENERAL HIGHWAY MAP

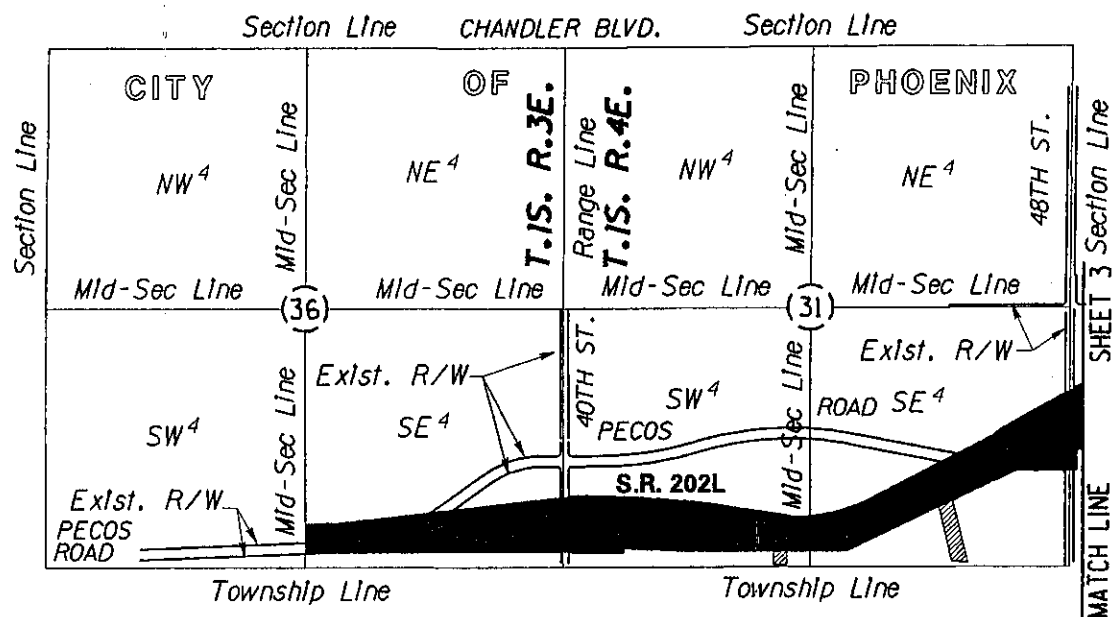
### MARICOPA COUNTY, ARIZONA

ARIZONA DEPARTMENT OF TRANSPORTATION  
HIGHWAYS DIVISION  
PHOTOGRAMMETRY AND MAPPING  
IN COOPERATION WITH  
U.S. DEPARTMENT OF TRANSPORTATION  
FEDERAL HIGHWAY ADMINISTRATION



AREA OF   
ESTABLISHMENT  
(See Sheets 2-4  
for detail)

### APPENDIX "A"

202L MA 000 H4608 01R  
RAM-600-6-702  
SANTAN FREEWAY S.R. 202L  
48th Street - 56th Street (I-10 T1)  
Maricopa County  
Date: 5-19-00 Sheet 1 of 4



GILA RIVER INDIAN RESERVATION



AREA A:   
 AREA OF ESTABLISHMENT  
 AREA B:   
 AREA REQUIRED FOR  
 UTILITY RELOCATION

INFORMATION ON THIS PLAT  
 WAS OBTAINED FROM  
 R/W MAP #D-7-T-906

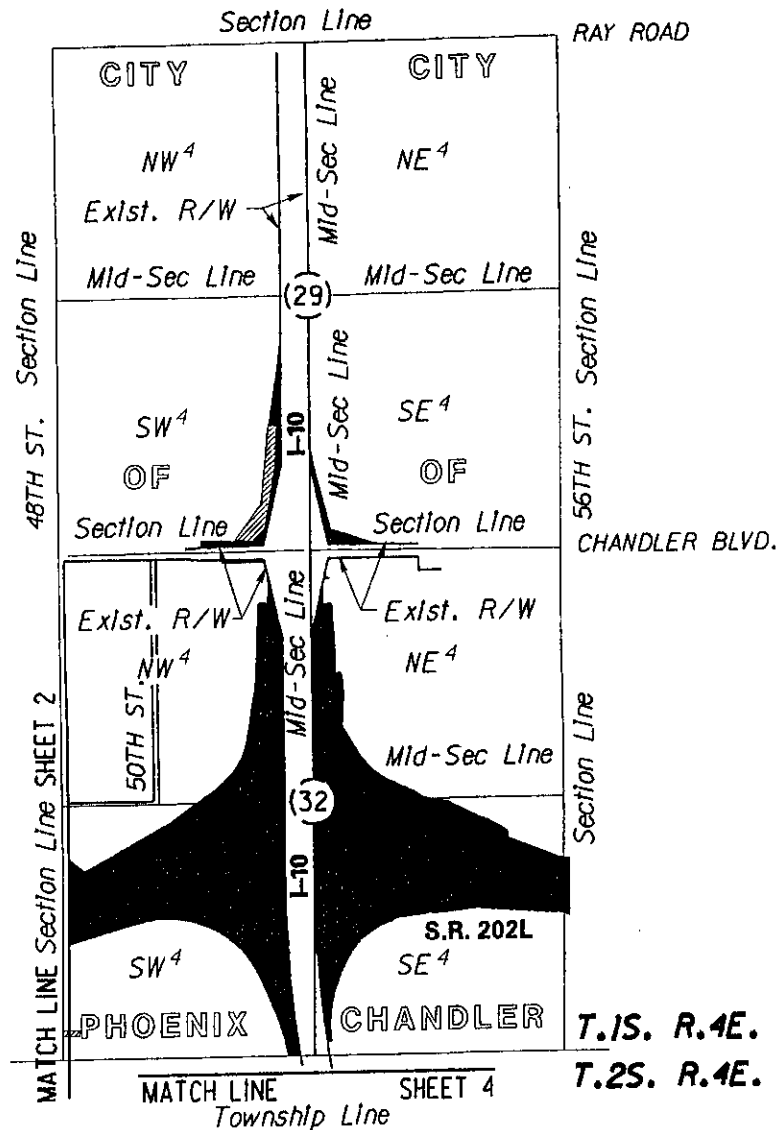
APPENDIX "A"

202L MA 000 H4608 01R  
 RAM-600-6-702  
 SANTAN FREEWAY S.R. 202L  
 48th Street - 56th Street (I-10 TI)  
 Maricopa County  
 Date: 5-19-00 Sheet 2 of 4



AREA A:   
 AREA OF ESTABLISHMENT  
 AREA B:   
 AREA REQUIRED FOR  
 UTILITY RELOCATION

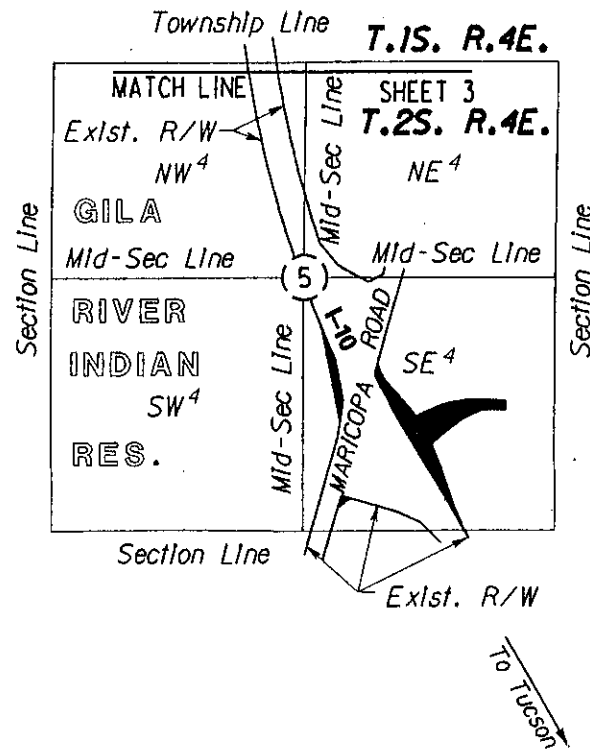
INFORMATION ON THIS PLAT  
 WAS OBTAINED FROM  
 R/W MAP \*D-7-T-906





GILA RIVER INDIAN RESERVATION

APPENDIX "A"

202L MA 000 H4608 01R  
 RAM-600-6-702  
 SANTAN FREEWAY S.R. 202L  
 48th Street - 56th Street (I-10 TI)  
 Maricopa County  
 Date: 5-19-00 Sheet 3 of 4



AREA A:   
 AREA OF ESTABLISHMENT  
 AREA B:   
 AREA REQUIRED FOR  
 UTILITY RELOCATION

INFORMATION ON THIS PLAT  
 WAS OBTAINED FROM  
 R/W MAP #D-7-T-906

APPENDIX "A"

202L MA 000 H4608 01R  
 RAM-600-6-702  
 SANTAN FREEWAY S.R. 202L  
 48th Street - 56th Street (I-10 TI)  
 Maricopa County  
 Date: 5-19-00 Sheet 4 of 4

MAY 19, 2000

RES. NO. 2000-05-A-047  
PROJECT: RAM-600-6-702 / 202LMA000H460801R  
HIGHWAY: SANTAN FREEWAY  
SECTION: 48<sup>th</sup> Street - 56<sup>th</sup> Street (I-10 T.I.)  
ROUTE NO.: S.R. 202 Loop  
ENG. DIST.: M  
COUNTY: Maricopa

REPORT AND RECOMMENDATION

TO THE HONORABLE ARIZONA TRANSPORTATION BOARD:

The Intermodal Transportation Division has made a thorough investigation, including a public hearing for location and design, of the Preliminary Transportation Corridor of the Santan Freeway, State Route 202 Loop, within the above referenced project.

This portion was previously established as a state route by various Arizona Transportation Board Resolutions.

This portion of State Route 202 Loop is now ready for construction. Accordingly it is now necessary to establish that portion of the State Route Corridor of the Santan Freeway as a state highway and that access be controlled.

The existing utilities within this project necessitate the authorization to acquire additional right of way for the relocation thereof. Accordingly, it is now necessary to establish said additional right of way as a state route and state highway for utility purposes.

The portion of right of way to be established as a state highway is depicted in Appendix "A" as Area "A". The portion of right of way to be established as a state route and state highway is depicted in Appendix "A" as Area "B". Both are delineated on maps and plans on file in the office of the State Engineer, Intermodal Transportation Division, Phoenix, Arizona, entitled "Right of Way Plans, SANTAN FREEAY, Project RAM-600-6-702 / 202LMA000H460801R."

MAY 19, 2000

RES. NO. 2000-05-A-047  
PROJECT: RAM-600-6-702 / 202LMA000H460801R  
HIGHWAY: SANTAN FREEWAY  
SECTION: 48<sup>th</sup> Street - 56<sup>th</sup> Street (I-10 T.I.)  
ROUTE NO.: S.R. 202 Loop  
ENG. DIST.: M  
COUNTY: Maricopa

In the interest of public safety, necessity and convenience, I recommend that the area depicted in Appendix "A" as Area "A" be established and improved as a state highway and the area depicted in Appendix "A" as Area "B" be established and improved as a state route and state highway for utility purposes.

Pursuant to Arizona Revised Statutes Section 28-7046, I recommend the adoption of a resolution making this recommendation effective.

Respectfully submitted,



MARY E. PETERS, Director  
Arizona Department of Transportation



MAY 19, 2000

RES. NO. 2000-05-A-047  
PROJECT: RAM-600-6-702 / 202LMA000H460801R  
HIGHWAY: SANTAN FREEWAY  
SECTION: 48<sup>th</sup> Street - 56<sup>th</sup> Street (I-10 T.I.)  
ROUTE NO.: S.R. 202 Loop  
ENG. DIST.: M  
COUNTY: Maricopa

CERTIFICATION

I, MARY E. PETERS, Director of the Arizona Department of Transportation, do hereby certify that the foregoing is a true and correct copy from the minutes of the Transportation Board made in official session on May 19, 2000.

IN WITNESS WHEREOF I have hereunto set my hand and the official seal of the Transportation Board on May 19, 2000.

*Mary Peters*

MARY E. PETERS, Director  
Arizona Department of Transportation