

GREENLEE COUNTY RECORDER
P.O. Box 1625 - Clifton, Arizona 85533

*This portion of Resolution
NOT Classified As
ADOT owned in 1996
Submitted. It is
Locally Classified.*

NO Impact

STATE OF ARIZONA, County of Greenlee ss; \$ 7.50

No. 740 I hereby certify that this instrument was filed for record
at request of AZ DEPT OF TRANSPORTATION

205 SOUTH 17TH AVE PHOENIX, ARIZONA 85007-3212

Date JULY 10, 19 97 at 3:40 P.M. in Docket No. 218

Page 115-120 witness my hand and official seal.

By *Rosie L. Merino*
Deputy Recorder

KATIE CLONTS
County Recorder



CAPTION HEADING: RESOLUTION OF ABANDONMENT

D-5-10

DO NOT REMOVE

This is part of the official document.

DOCKET **218** *mc* **115**

When recorded return to:
ADOT - R/W Acq. - 612E
205 S. 17th Avenue
Phoenix, AZ 85007

JUNE 20, 1997

RES. NO. 97-06-A-029
PROJECT: 191GE162H088801R / S-218-708;710;711
HIGHWAY: DUNCAN - ALPINE
SECTION: Limestone Gulch - Sycamore Gulch
ROUTE NO.: U.S. 191
ENG. DIST.: S
COUNTY: Greenlee

RESOLUTION OF ABANDONMENT

LARRY S. BONINE, Director, Arizona Department of Transportation, on June 20, 1997, presented and filed with this Transportation Board his written report under Arizona Revised Statutes Section 28-1864, recommending the abandonment of a portion of U.S. Route 191 within the above referenced project.

The portion of right of way to be abandoned is depicted in Appendix "A" and delineated on maps and plans on file in the office of the State Engineer, Intermodal Transportation Division, Phoenix, Arizona, entitled "Right of Way Plans, DUNCAN - ALPINE Highway, Project 191GE162H088801R / S-218-708;710;711."

WHEREAS said portion of right of way is no longer needed for state highway purposes; and

WHEREAS this Board finds that public safety, necessity and convenience will be served by accepting the Director's report; therefore, be it

RESOLVED that the recommendation of the Director is adopted and made part of this resolution; be it further

RESOLVED that the portion of right of way depicted in Appendix "A" is hereby removed from the State highway system and abandoned to Greenlee County as provided in Arizona Revised Statutes Section 28-1902A(5); be it further

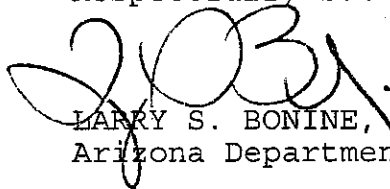
RESOLVED that the Director provide written notice to Greenlee County evidencing the abandonment of the State's interest.

JUNE 20, 1997

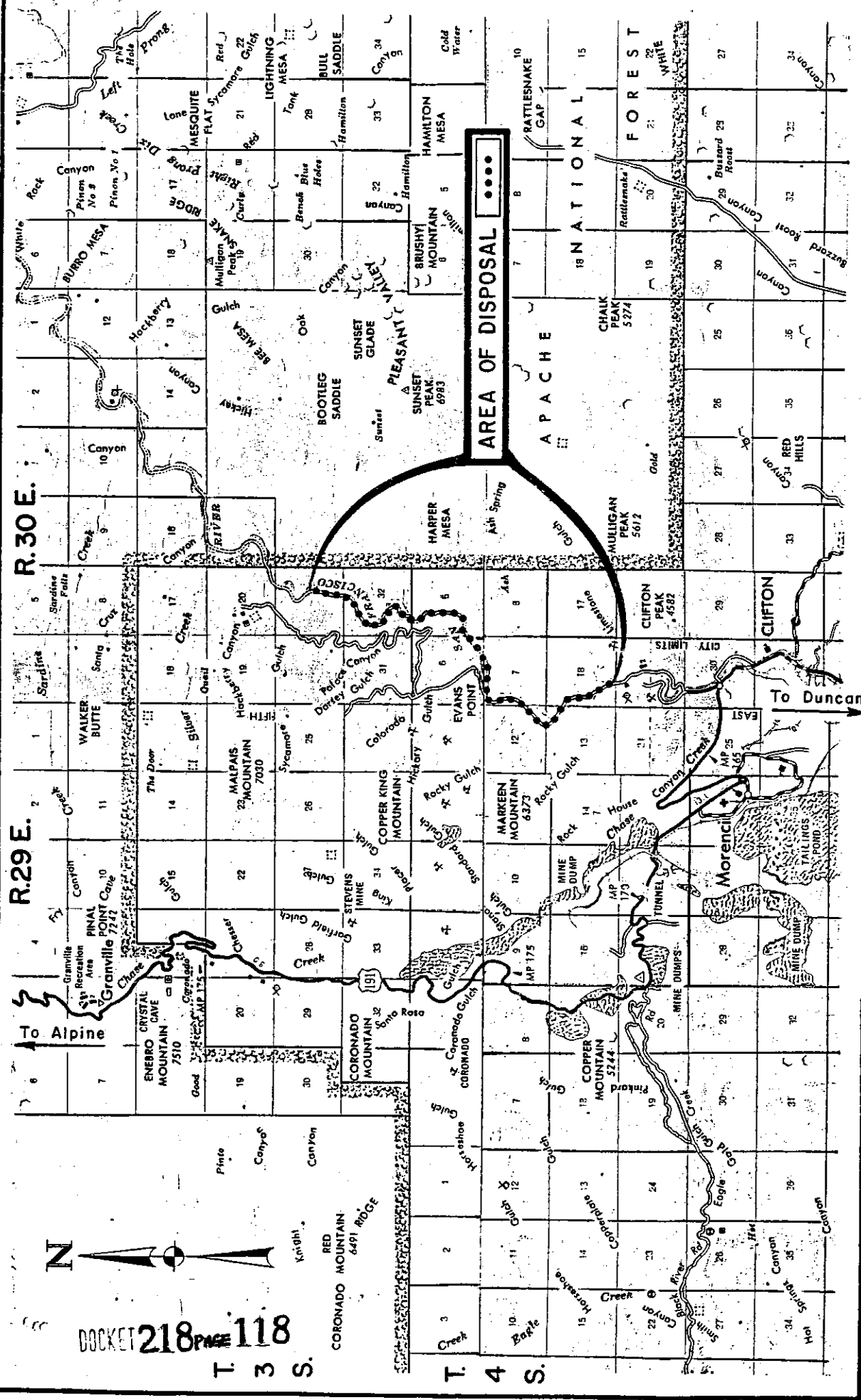
RES. NO. 97-06-A-029
PROJECT: 191GE162H088801R / S-218-708;710;711
HIGHWAY: DUNCAN - ALPINE
SECTION: Limestone Gulch - Sycamore Gulch
ROUTE NO.: U.S. 191
ENG. DIST.: S
COUNTY: Greenlee

Pursuant to Arizona Revised Statutes Section 28-1864, I recommend that the Transportation Board adopt a resolution making this recommendation effective.

Respectfully submitted,



LARRY S. BONINE, Director
Arizona Department of Transportation



191 GE 162 H0888 01R/
 S-218-708, 710 & 711
 DUNCAN - ALPINE HWY., U.S. 191
 Limestone Gulch - Sycamore Gulch
 Greenlee County
 6-20-97 Sheet 1 of 1

11:20
 mh2 bpc

APPENDIX "A"

THIS PLAT WAS PHOTOGRAPHICALLY
 REPRODUCED FROM —
 GENERAL HIGHWAY MAP
 GREENLEE COUNTY, ARIZONA
 ARIZONA DEPARTMENT OF TRANSPORTATION
 Information on this plat
 was obtained from R/W
 Map # D-6-T-107, 109 & 111



DOCKET 218 PAGE 118

T. 3 S.

T. 4 S.

JUNE 20, 1997

RES. NO. 97-06-A-029
PROJECT: 191GE162H088801R / S-218-708;710;711
HIGHWAY: DUNCAN - ALPINE
SECTION: Limestone Gulch - Sycamore Gulch
ROUTE NO.: U.S. 191
ENG. DIST.: S
COUNTY: Greenlee

REPORT AND RECOMMENDATION

TO THE HONORABLE ARIZONA TRANSPORTATION BOARD:

The Intermodal Transportation Division has made a thorough investigation concerning the abandonment of a portion of the right of way acquired for U.S. Route 191 within the above referenced project. This portion was previously established as a State Route and State Highway, designated U.S. Route 666, by Arizona Highway Commission Resolutions 65-85, 66-68, and 68-13; subsequently, Arizona Transportation Board Resolution 92-09-A-064, re-designated this highway to U.S. Route 191.

A portion of the previously acquired right of way is no longer needed for state transportation purposes. Greenlee County has agreed to accept jurisdiction of the right of way. Accordingly, I recommend that the State's interest in the portion of right of way be abandoned.

The portion of right of way to be abandoned is depicted in Appendix "A" and delineated on the maps and plans on file in the office of the State Engineer, Intermodal Transportation Division, Phoenix, Arizona, entitled "Right of Way Plans, DUNCAN - ALPINE Highway, Project 191GE162H088801R / S-218-708;710;711."

I further recommend that the portion of right of way depicted in Appendix "A" be removed from the State highway system and abandoned to Greenlee County.

All other rights of way and easements and appurtenances thereto subject to the provisions of Arizona Revised Statutes Section 28-1903 shall continue as they existed prior to the disposal of right of way depicted in Appendix "A".


JUNE 20, 1997

RES. NO. 97-06-A-029
PROJECT: 191GE162H088801R / S-218-708;710;711
HIGHWAY: DUNCAN - ALPINE
SECTION: Limestone Gulch - Sycamore Gulch
ROUTE NO.: U.S. 191
ENG. DIST.: S
COUNTY: Greenlee


CERTIFICATION

I, LARRY S. BONINE, Director of the Arizona Department of Transportation, do hereby certify that the foregoing is a true and correct copy from the minutes of the Transportation Board made in official session on June 20, 1997.

IN WITNESS WHEREOF I have hereunto set my hand and the official seal of the Transportation Board on June 20, 1997.



LARRY S. BONINE, Director
Arizona Department of Transportation



ARIZONA DEPARTMENT OF TRANSPORTATION
OFFICE OF THE DIRECTOR
1700 W. WASHINGTON AVENUE
PHOENIX, ARIZONA 85007