

OFFICIAL RECORDS OF
MARICOPA COUNTY RECORDER
HELEN PURCELL

97-0374094 06/03/97 02:02

TONY 7 OF 8

MAY 16, 1997

When recorded return to:
ADOT - R/W Acctg. - 612E
205 S. 17th Avenue
Phoenix, AZ 85007

RES. NO. 97-05-A-031
PROJECT: 347PNOOOH277801R & 02R / RS-347(10)
HIGHWAY: MARICOPA ROAD
SECTION: Jct. S.R. 84 - I-10
ROUTE NO.: S.R. 347
ENG. DIST.: M & T
COUNTY: Maricopa & Pinal

RESOLUTION OF ESTABLISHMENT

LARRY S. BONINE, Director, Arizona Department of Transportation, on MAY 16, 1997, presented and filed with this Transportation Board his written report under Arizona Revised Statutes Section 28-1864, recommending the establishment of the State Route Preliminary Transportation Corridor of Maricopa Road, State Route 347, as a State Highway.

The portion of right of way to be established as a State Highway is depicted in Appendix "A", and delineated on maps and plans on file in the office of the State Engineer, Intermodal Transportation Division, Phoenix, Arizona, entitled "Right of Way Plans, MARICOPA ROAD Highway, Project 347PNOOOH277801R & 02R / RS347(10)."

WHEREAS the establishment of this corridor route as a State Highway is in accordance with certain Intergovernmental Agreements with Pinal County; and

WHEREAS because of these premises, this Board finds that the public safety, necessity and convenience require the recommended establishment of the highway and that access be controlled as depicted on maps and plans on file in the Office of the State Engineer, Intermodal Transportation Division as delineated on the maps and plans; therefore, be it

RESOLVED that the recommendation of the Director is adopted and made a part of this resolution; be it further

RESOLVED that the portion of right of way as depicted in Appendix "A" is designated a State Highway.

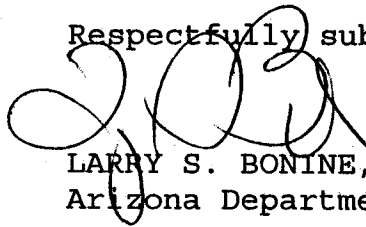
61

MAY 16, 1997

RES. NO. 97-05-A-031
PROJECT: 347PNOOOH277801R & 02R / RS-347(10)
HIGHWAY: MARICOPA ROAD
SECTION: Jct. S.R. 84 - I -10
ROUTE NO.: S.R. 347
ENG. DIST.: M & T
COUNTY: Maricopa & Pinal

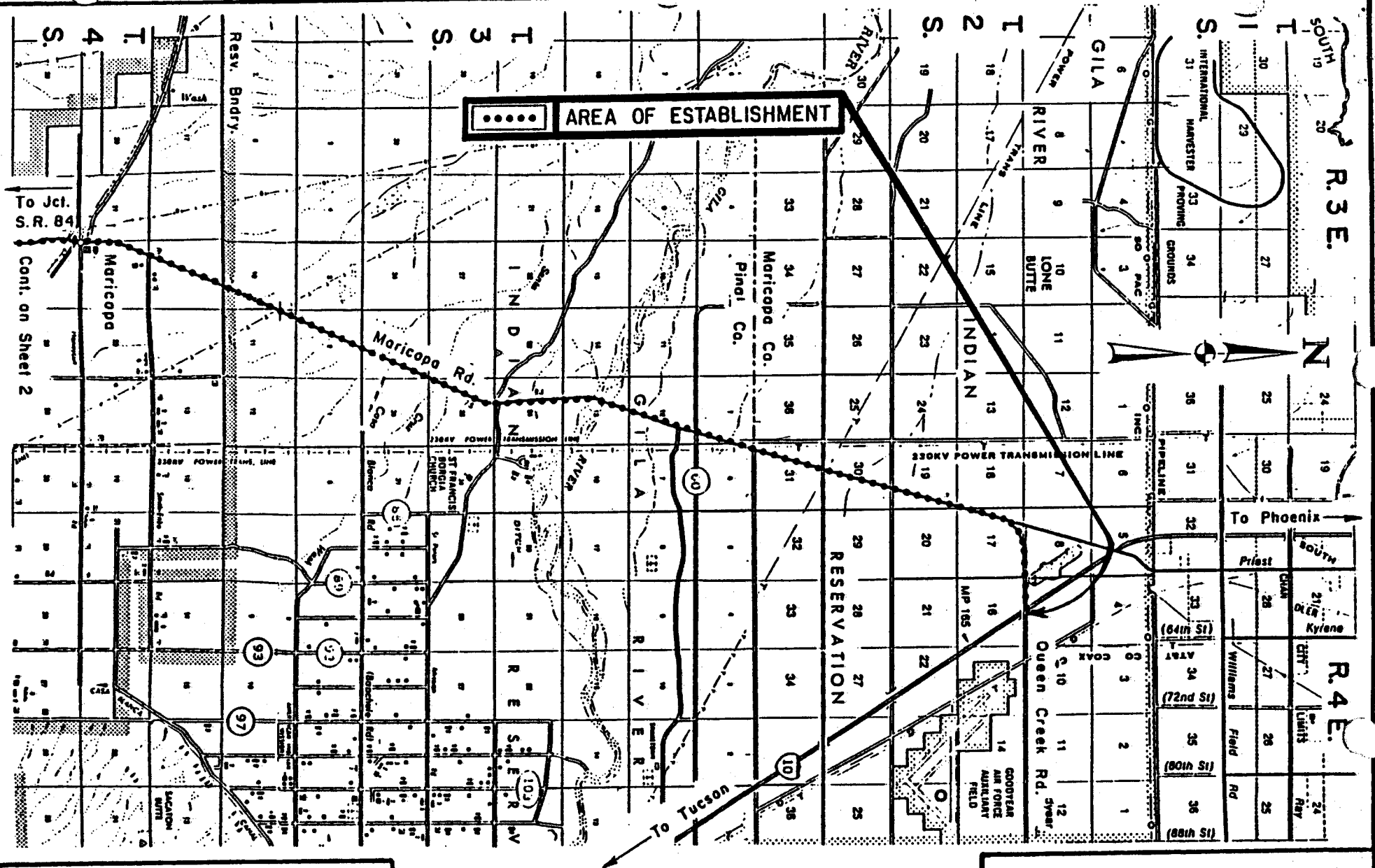
Pursuant to Arizona Revised Statutes Section 28-1864, I recommend the adoption of a resolution making this recommendation effective.

Respectfully submitted,



LARRY S. BONINE, Director
Arizona Department of Transportation

7/15/74/094



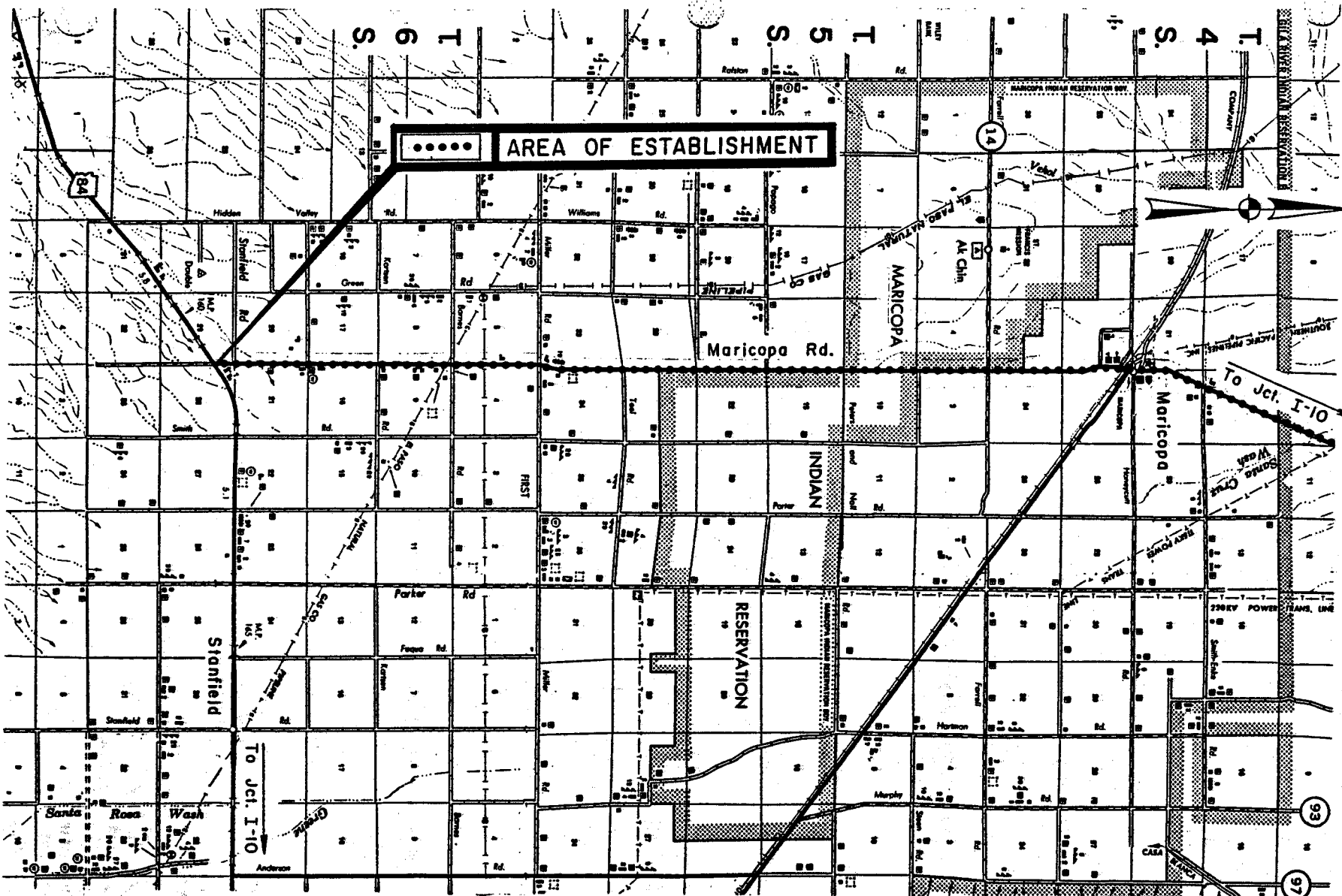
AREA OF ESTABLISHMENT

Information on this plat was obtained from R/W Map # D-11-T-461 & Map # D-11-T-464

APPENDIX "A"

347 PN 000 H277801R/RS-347(10)
347 PN 002 H277802R/RS-347(10)
MARICOPA ROAD, S.R. 347
Maricopa - I - 10
Jct. S.R. 84 - Maricopa
Maricopa & Pinal Counties
5-16-97 Sheet 1 of 2

9711371994



R. 3 E.

Cont. from Sheet 1

Information on this plat
 was obtained from R/W
 Map # D-11-T-461 &
 Map # D-11-T-464

APPENDIX "A"

347 PN 000 H277801R/RS-347(10)
 347 PN 002 H277802R/RS-347(10)
 MARICOPA ROAD, S.R. 347
 Maricopa - I - 10
 Jct. S.R. 84 - Maricopa
 Maricopa & Pinal Counties
 5-16-97 Sheet 2 of 2

MAY 16, 1997

RES. NO. 97-05-A-031
PROJECT: 347PNOOHH277801R & 02R / RS-347(10)
HIGHWAY: MARICOPA ROAD
SECTION: Jct. S.R. 84 - I-10
ROUTE NO.: S.R. 347
ENG. DIST.: M & T
COUNTY: Maricopa & Pinal

REPORT AND RECOMMENDATION

TO THE HONORABLE ARIZONA TRANSPORTATION BOARD:

The Intermodal Transportation Division has made a thorough investigation concerning the establishment of the Preliminary Transportation Corridor of Maricopa Road, State Route 347 as a State Highway. Maricopa Road was previously established as a State Route by Arizona Transportation Board Resolution 89-04-A-032 dated April 21, 1989.

In accordance with certain Intergovernmental Agreements with Pinal County, it is now necessary to establish the State Route Corridor of Maricopa Road as a State Highway and that access be controlled as depicted on maps and plans on file in the Office of the State Engineer, Intermodal Transportation Division.

The portion of right of way to be established as a State Highway is depicted in Appendix "A" and delineated on maps and plans on file in the office of the State Engineer, Intermodal Transportation Division, Phoenix, Arizona, entitled "Right of Way Plans, MARICOPA ROAD Highway, Project 347PNOOHH277801R & 02R / RS347(10)."

In the interest of public safety, necessity and convenience, I recommend that the area depicted in Appendix "A" be established and improved as a State Highway.

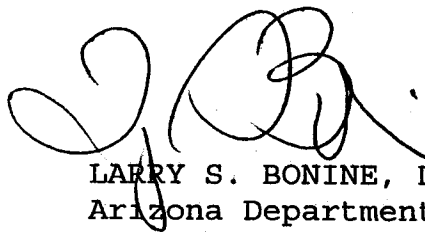
MAY 16, 1997

RES. NO. 97-05-A-031
PROJECT: 347PNOOOH277801R & 02R / RS-347(10)
HIGHWAY: MARICOPA ROAD
SECTION: Jct. S.R. 84 - I-10
ROUTE NO.: S.R. 347
ENG. DIST.: M & T
COUNTY: Maricopa & Pinal

CERTIFICATION

I, LARRY S. BONINE, Director of the Arizona Department of Transportation, do hereby certify that the foregoing is a true and correct copy from the minutes of the Transportation Board made in official session on May 16, 1997.

IN WITNESS WHEREOF I have hereunto set my hand and the official seal of the Transportation Board on May 16, 1997.



LARRY S. BONINE, Director
Arizona Department of Transportation